

INDEX OF SHEETS

SHEET	DESCRIPTION
1	COVER SHEET AND INDEX OF SHEETS
2	GENERAL NOTES AND PROJECT COMMITMENTS
3	SUMMARY OF QUANTITIES
4-14	ALIGNMENT PLANS, SURVEY TIES AND CONTROL POINTS
15-16	ROADWAY REMOVAL PLANS
17-18	PROPOSED ROADWAY PLANS
19-20	EROSION CONTROL PLANS
21-22	WATER SERVICE LINE PLANS
23	PLANTING SCHEDULES
24-25	LANDSCAPING PLANS
26-27	LANDSCAPING LAYOUT PLANS
28-29	IRRIGATION PLAN
30	LANDSCAPING DETAILS
31-34	CONSTRUCTION DETAILS
35-38	DISTRICT 1 DETAILS

IDOT HIGHWAY STANDARDS

STANDARD	DESCRIPTION
000001	STANDARD SYMBOLS ABBREVIATIONS AND PATTERNS
001006	DECIMAL OF AN INCH AND OF A FOOT
442201	CLASS C AND D PATCHES
701101	OFF-RD OPERATIONS, MULTILANE, 15' TO 24" FROM PAVEMENT EDGE
701601	URBAN LANE CLOSURE, MULTILANE, 1W OR 2W WITH NON TRAVERSABLE MEDIAN
701701	URBAN LANE CLOSURE, MULTILANE INTERSECTION
701801	LANE CLOSURE MULTI LANE 1W OR 2W CROSSWALK OR SIDEWALK CLOSURE
701901	TRAFFIC CONTROL DEVICES

DESIGN NUMBER

D-91-108-06

PROJECT LOCATED IN CITY OF CHICAGO

DESIGN DESIGNATION

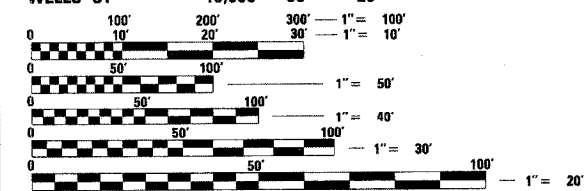
WENTWORTH AVE: 6259 (20) URBAN COLLECTOR
 WELLS ST: 8275 (20) URBAN COLLECTOR
 NB LOCAL LANES: 8568 (35) URBAN INTERSTATE 264.46 (CRC-30)
 SB LOCAL LANES: 6042 (35) URBAN INTERSTATE 264.46 (CRC-30)

	ADT (2020)	DESIGN SPEED	POSTED SPEED
--	------------	--------------	--------------

I-90/94:			
NB LOCAL LANES	71,230	60	45
SB LOCAL LANES	71,715	60	45

RAMPS:	ADT	DESIGN SPEED	POSTED SPEED
RAMP 47C	7,600	40	30
RAMP 47D	5,000	40	30

FRONTAGE ROADS:	ADT	DESIGN SPEED	POSTED SPEED
WENTWORTH AVE	11,000	30	25
WELLS ST	15,000	30	25



FULL SIZE PLANS HAVE BEEN PREPARED USING STANDARD ENGINEERING SCALES. REDUCED SIZED PLANS WILL NOT CONFORM TO STANDARD SCALES. IN MAKING MEASUREMENTS ON REDUCED PLANS, THE ABOVE SCALES MAY BE USED.

BEFORE EXCAVATING CALL:
 CHICAGO UTILITY ALERT NETWORK
 (312) 744-7000

CONTRACT NO. 60A78

DISTRICT ONE DESIGNCONSULTANT SERVICES PROJECT MANAGER
 RAJENDRA SHAH (847) 705-4555



SIGNATURE: *Robert M. Covey*
 DATE: 5/2/08
 EXPIRES: 11/30/09

STATE OF ILLINOIS

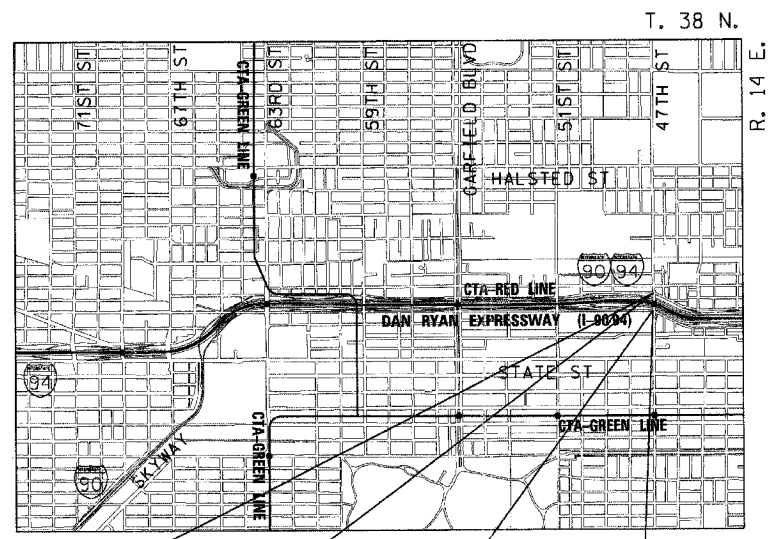
DEPARTMENT OF TRANSPORTATION

DIVISION OF HIGHWAYS

PLANS FOR PROPOSED FEDERAL AID HIGHWAY

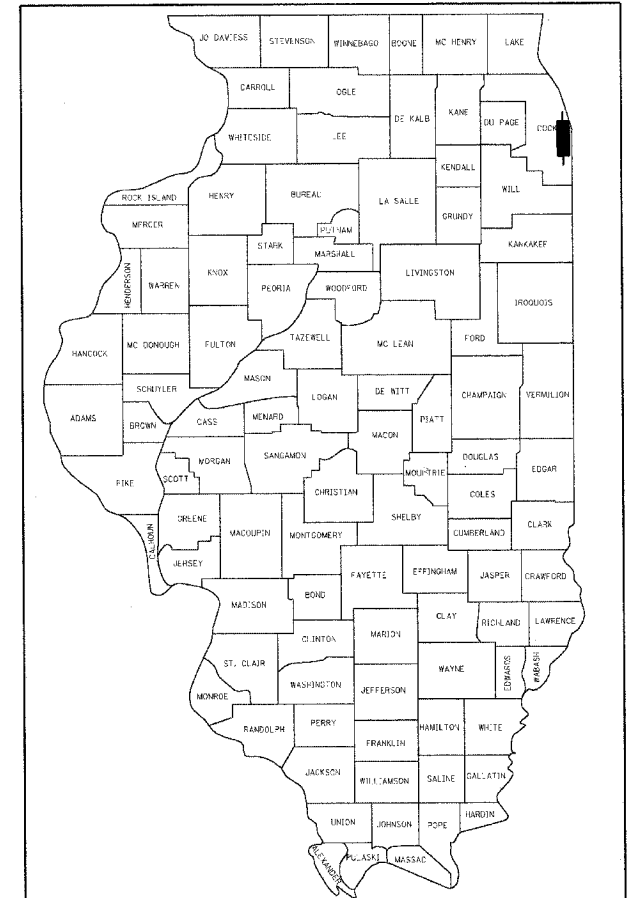
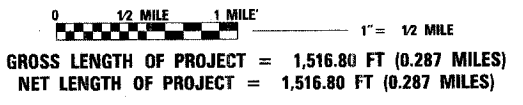
F.A.I. ROUTE 90/94 (DAN RYAN EXPRESSWAY)
 SECTION 2005-072 LS

GATEWAY LANDSCAPING AND IRRIGATION AT 47TH STREET COOK COUNTY C-91-108-06



PROJECT BEGINS SB LOCAL LANES STA 3525 + 19.57	PROJECT ENDS SB LOCAL LANES STA 3532 + 26.64	PROJECT BEGINS NB LOCAL LANES STA 4525 + 42.96	PROJECT ENDS NB LOCAL LANES STA 4533 + 52.69
--	--	--	--

LOCATION MAP



LOCATION OF SECTION INDICATED THUS: - [black bar] -

STATE OF ILLINOIS DEPARTMENT OF TRANSPORTATION DIVISION OF HIGHWAYS

SUBMITTED: APRIL 30, 2008
Diana M. O'Keefe DEPUTY DIRECTOR OF HIGHWAYS, REGION ENGINEER
 June 27, 2008
Eric F. Harms ENGINEER OF DESIGN AND ENVIRONMENT
 June 27, 2008
Christine M. Reed DIRECTOR OF HIGHWAYS, CHIEF ENGINEER



PRINTED BY THE AUTHORITY OF THE STATE OF ILLINOIS