

F.A.P. RTE.	SECTION	COUNTY	TOTAL SHEETS	SHEET NO.
631	111N-1 B	WILL	32	1
FED. ROAD DIST. NO.	ILLINOIS	CONTRACT NO. 60D85		

STATE OF ILLINOIS
DEPARTMENT OF TRANSPORTATION
DIVISION OF HIGHWAYS

**PROPOSED
HIGHWAY PLANS**

FAP ROUTE 631/ILLINOIS ROUTE 102
OVER FORKED CREEK OVERFLOW
SECTION 111 N-1 B
BRIDGE BEAM REPLACEMENT, NEW DECK

FOR INDEX OF SHEETS SEE SHEET NUMBER 2

THIS IMPROVEMENT IS LOCATED
IN WESLEY TOWNSHIP
WITHIN UNINCORPORATED WILL COUNTY

WILL COUNTY
C-91-119-08

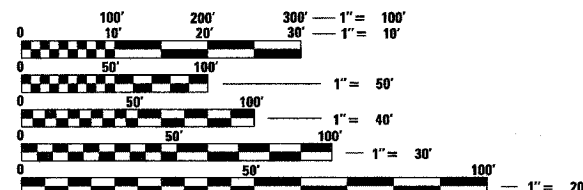
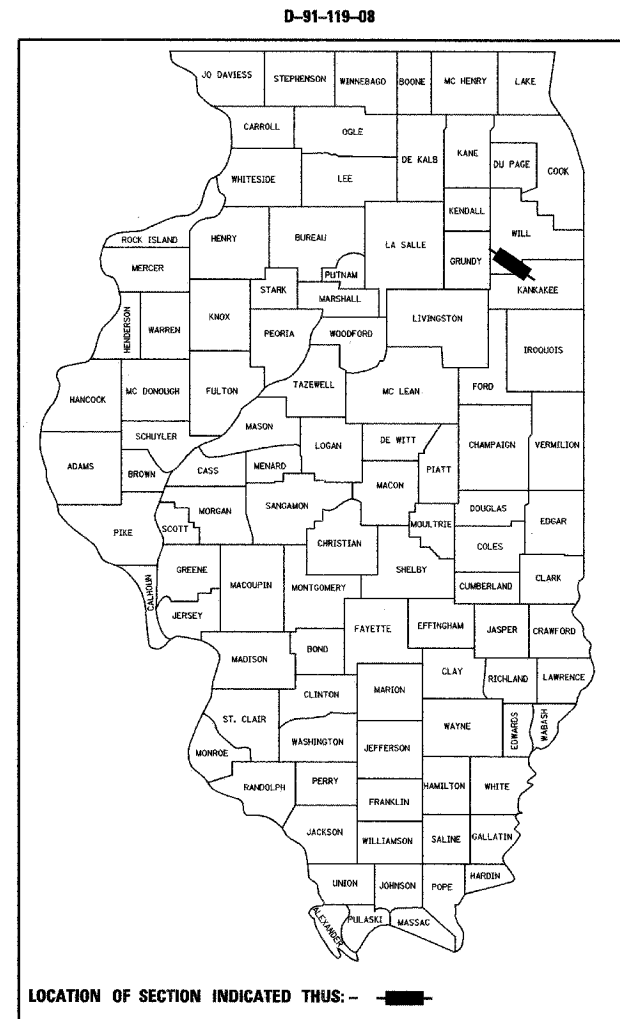
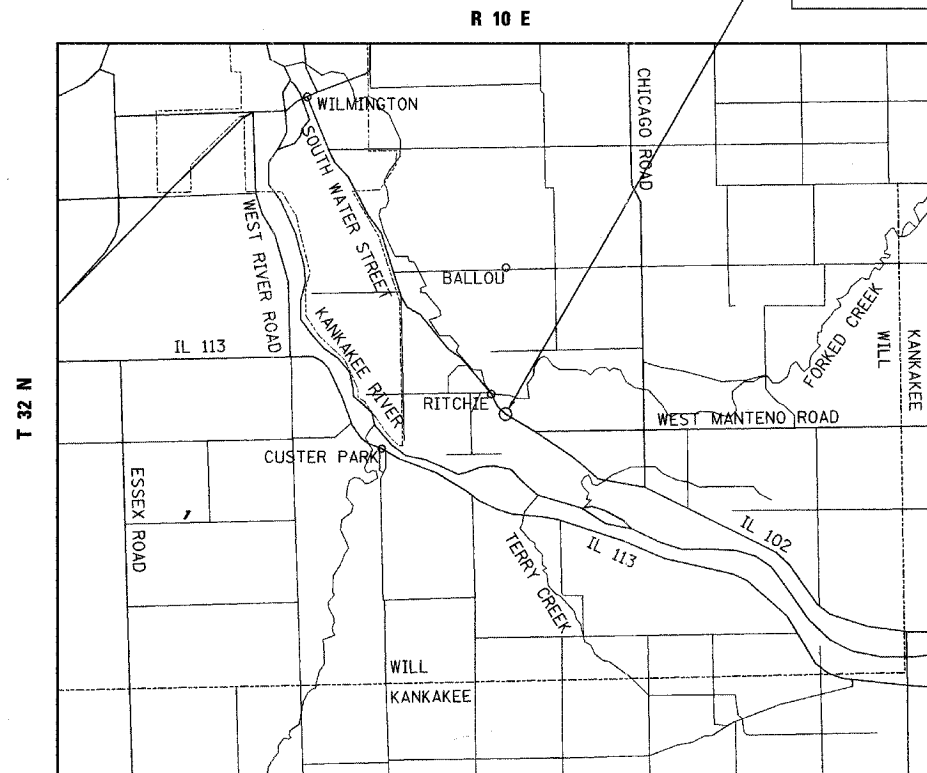
IMPROVEMENT LOCATION
SN: 099-0169

TRAFFIC DATA

2005 ADT - 2050
POSTED SPEED LIMIT - 55 MPH

IL 102 OVER FORKED CREEK OVERFLOW

SN: 099-0169 (STA. 821+12.20)
2-SPAN PPC DECK BEAM BRIDGE
ON PIER AND CLOSED ABUTMENTS





FULL SIZE PLANS HAVE BEEN PREPARED USING STANDARD
ENGINEERING SCALES. REDUCED SIZED PLANS WILL NOT
CONFORM TO STANDARD SCALES. IN MAKING MEASUREMENTS
ON REDUCED PLANS, THE ABOVE SCALES MAY BE USED.

J.U.L.I.E.
JOINT UTILITY LOCATION INFORMATION FOR EXCAVATION
1-800-892-0123
OR 811

Ciorba Group, Inc.
DESIGN FIRM
REGISTRATION NUMBER
184-001016
CONSULTING ENGINEERS
SUITE 402, 5507 NORTH CUMBERLAND AVE
CHICAGO, ILLINOIS 60656 ☎ (773) 775-4009

WESLEY TOWNSHIP

LOCATION MAP
1" = 5000'



STATE OF ILLINOIS
DEPARTMENT OF TRANSPORTATION
DIVISION OF HIGHWAYS

SUBMITTED MAY 14, 2008

Diana M. O'Keefe
DEPUTY DIRECTOR OF HIGHWAYS, REGION ENGINEER

June 27, 2008
Eric E. Haran
INTERIM ENGINEER OF DESIGN AND ENVIRONMENT

June 27, 2008
Christina M. Reed
DIRECTOR OF HIGHWAYS, CHIEF ENGINEER

**PRINTED BY THE AUTHORITY
OF THE STATE OF ILLINOIS**

DISTRICT 1 DESIGN PLAN PREPARATION ENGINEER: K.ENG (847) 705-4247

CONTRACT NO. 60D85