



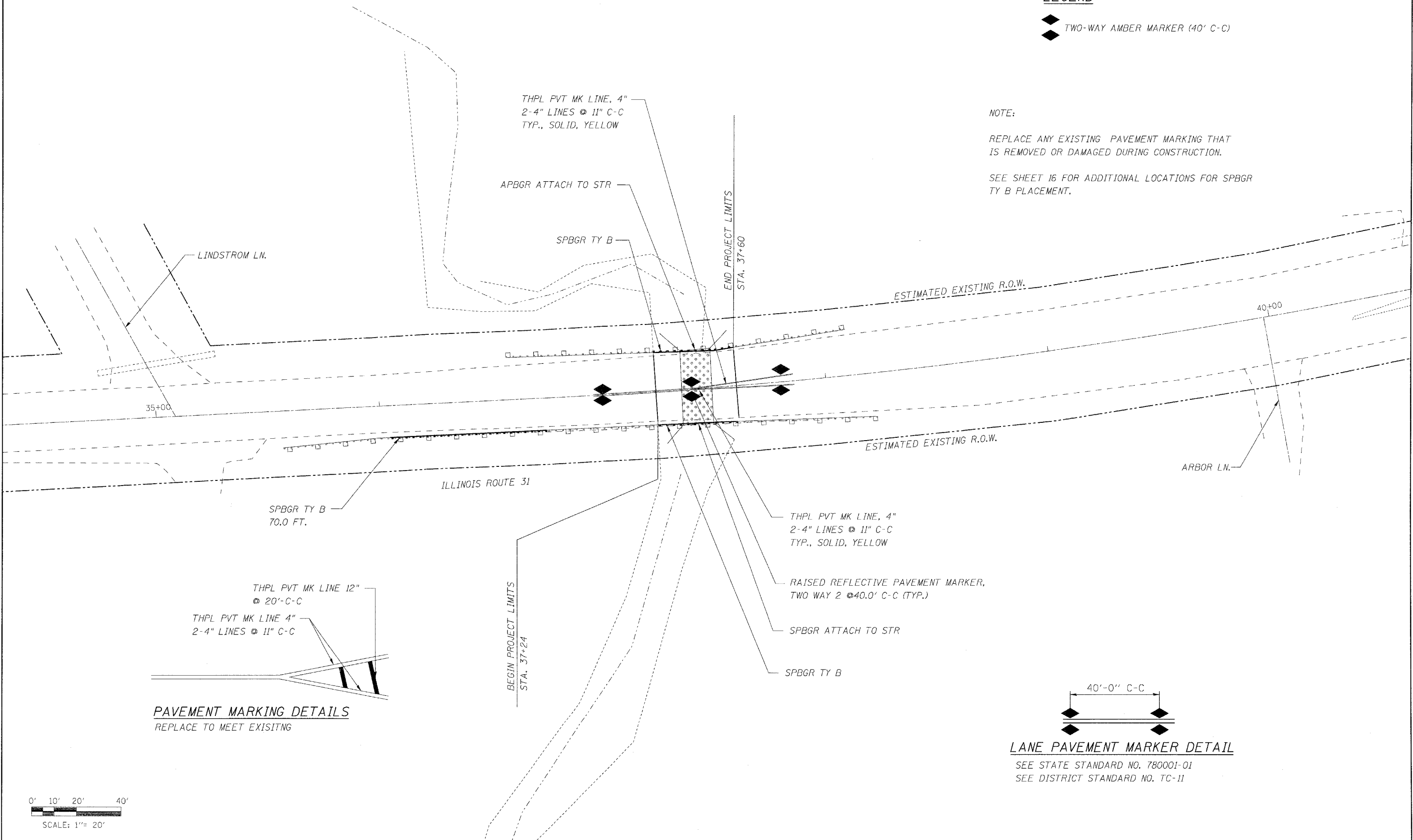
LEGEND

◆ TWO-WAY AMBER MARKER (40' C-C)

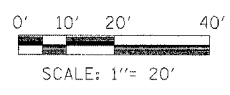
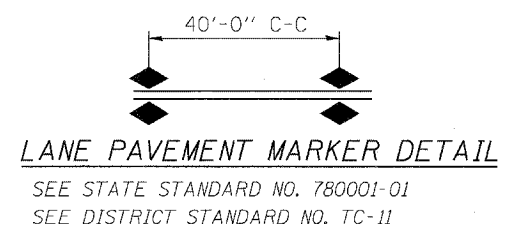
NOTE:

REPLACE ANY EXISTING PAVEMENT MARKING THAT IS REMOVED OR DAMAGED DURING CONSTRUCTION.

SEE SHEET 16 FOR ADDITIONAL LOCATIONS FOR SPBGR TY B PLACEMENT.



PAVEMENT MARKING DETAILS
REPLACE TO MEET EXISITNG



LONCO, INC.
CONSULTING ENGINEERS
1979 N. MILL ST., SUITE 210
NAPERVILLE, ILLINOIS 60563 PH: (630) 577-9100

USER NAME = #USERS#	DESIGNED - MJY	REVISED -
PLOT SCALE = #SCALE#	DRAWN - ST	REVISED -
PLOT DATE = #DATE#	CHECKED - MJY	REVISED -
	DATE - 06/27/2008	REVISED -

STATE OF ILLINOIS
DEPARTMENT OF TRANSPORTATION

PAVEMENT MARKING PLAN
IL ROUTE 31
SCALE: 1" = 20' SHEET NO. 8 OF 17 SHEETS STA. 37+24 TO STA. 37+60

F.A. RTE.	SECTION	COUNTY	TOTAL SHEETS	SHEET NO.
3887	S-T-1	KANE	17	8
D-91-076-08		CONTRACT NO. 60E50		
FED. ROAD DIST. NO.		ILLINOIS FED. AID PROJECT		