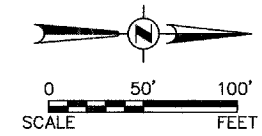
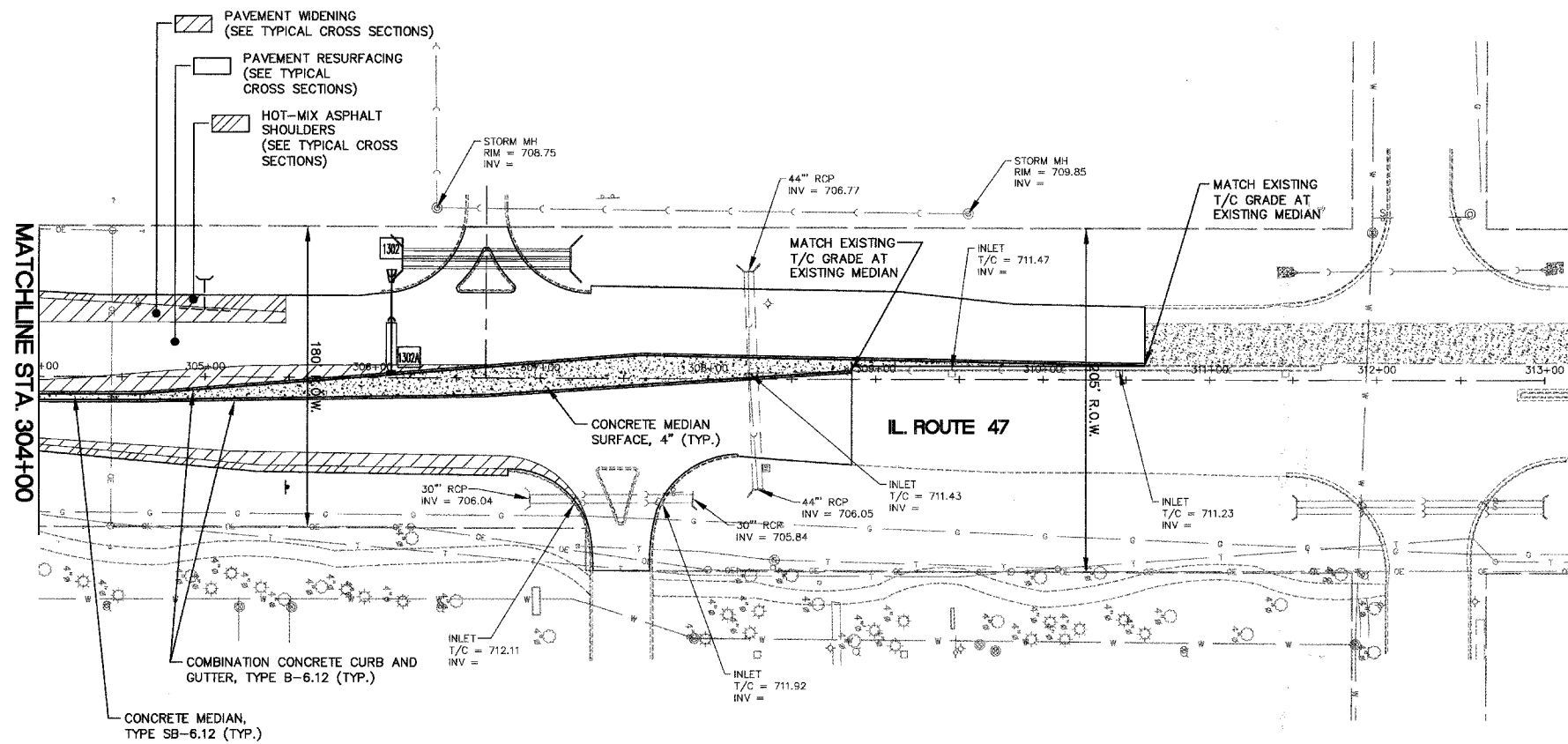




F.A. RTE.	SECTION	COUNTY	TOTAL SHEETS	SHEET NO.
N/A	06-00017-00-PV	KANE	232	60
STA. 304+00		TO STA. 313+00		
FED. ROAD DIST. NO. ILLINOIS		FED. AID PROJECT		

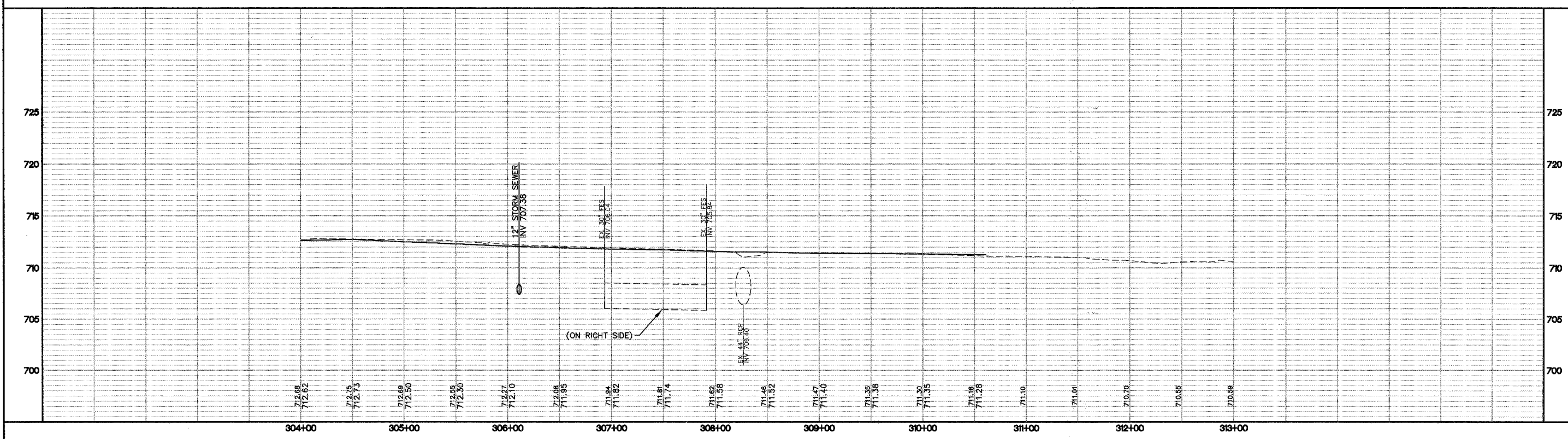
PLAN	DATE
SURVEYED	
PLOTTED	
NOTE BOOK	
NO.	

PROFILE	DATE
SURVEYED	
PLOTTED	
NOTE BOOK	
NO.	



NOTE: FOR DETAILED STORM SEWER INFORMATION SEE STORM SEWER PLAN SHEETS.

SCALE:
 HORZ. 1" = 50'
 VERT. 1" = 5'



ILLINOIS ROUTE 47 PLAN & PROFILE