CONTRACT NO. 63023

Engineering Enterprises, Inc.

F.A. RTE.	SECTION	COUNTY	TOTAL SHEETS	SHEET NO.
N/A	06-00017-00-PV	KANE	232	63
STA.		TO STA.		
FED. ROAD DIST. NO. _	ILLINOIS	FED. AID PROJECT		

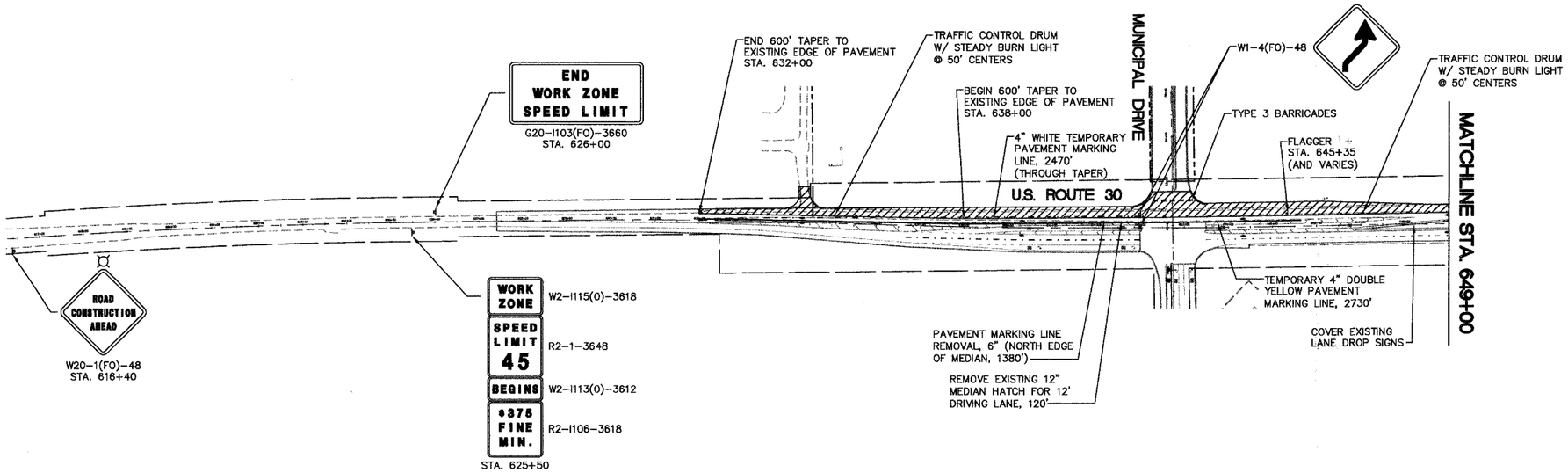

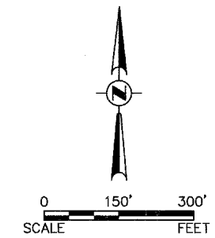

WORK AREA

TRAFFIC CONTROL DRUM W/ STEADY BURN AMBER LIGHT

SIGN

TYPE 3 BARRICADE

DIRECTIONAL INDICATOR BARRICADE

ARROW BOARD

WORK ITEMS

- REMOVE SHOULDER PAVEMENT AND PERFORM SUBGRADE EXCAVATION.
- CONSTRUCT PAVEMENT WIDENING INCLUDING CURB & GUTTER TO RADIUS RETURN WITH THE EXCEPTION OF SURFACE COURSE.
- DRAINAGE, SANITARY & WATER MAIN.

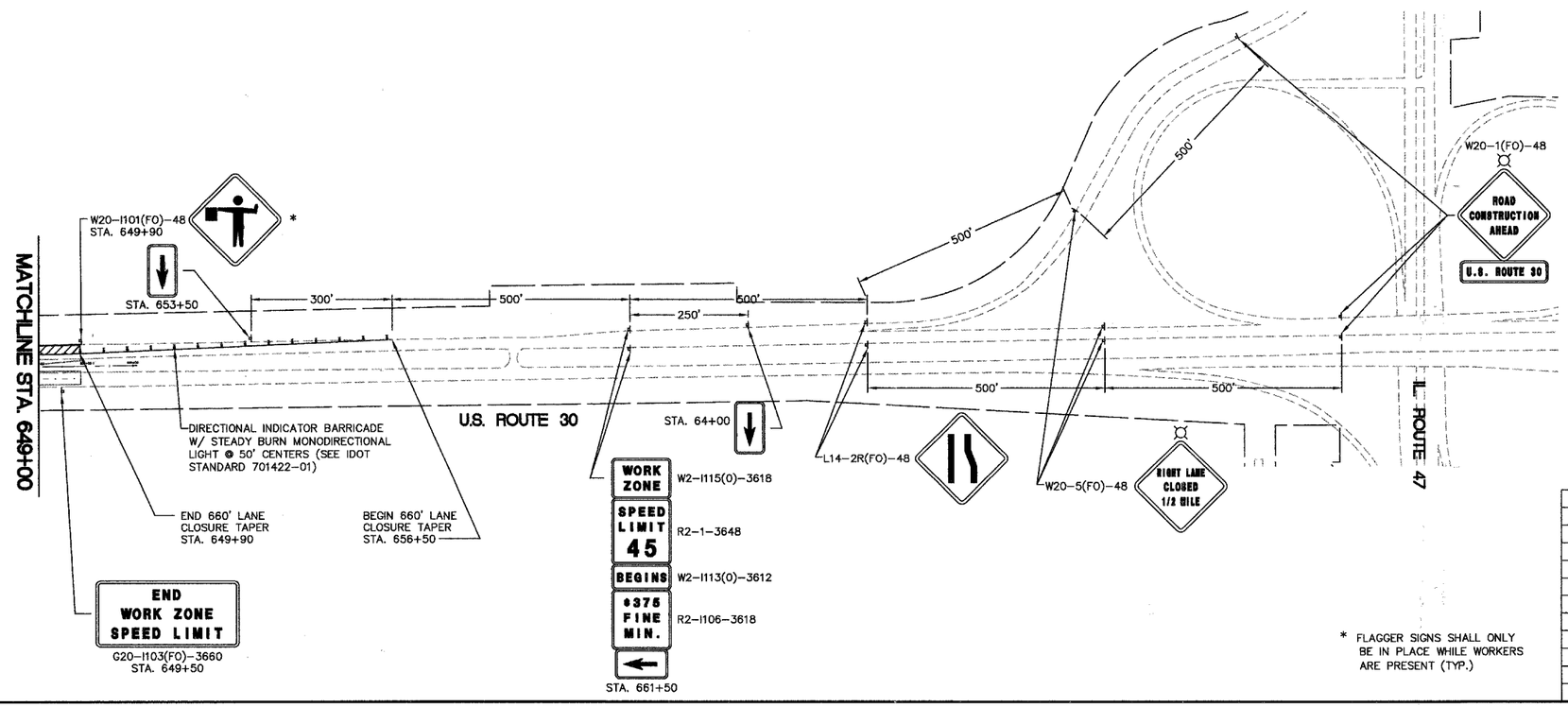

* FLAGGER SIGNS SHALL ONLY BE IN PLACE WHILE WORKERS ARE PRESENT (TYP.)

STAGE 2: U.S. ROUTE 30 AND MUNICIPAL DRIVE

NOTES:

1. SEE IDOT STANDARD 701422-01 FOR ADDITIONAL INFORMATION.
2. CHANGEABLE MESSAGE SIGN PLACEMENT WILL BE AT DIRECTION OF THE ENGINEER. MESSAGE SIGN TO REMAIN THROUGH US ROUTE 30 CONSTRUCTION.
3. PAVEMENT JOINTS ARE TO BE CONSISTENT WITH FUTURE LANE LINES PER ARTICLE 406.06(g) OF THE STANDARD SPECIFICATIONS.
4. BUTT JOINTS SHALL NOT REMAIN EXPOSED TO TRAFFIC OVER NIGHT. MILLED OR UNFINISHED SURFACES WILL REQUIRE A 40(H) : 1(V) TEMPORARY RAMP PER ARTICLE 406.08 OF THE STANDARD SPECIFICATIONS.

REVISIONS	
NAME	DATE

ILLINOIS DEPARTMENT OF TRANSPORTATION

U.S. ROUTE 30 AND MUNICIPAL DRIVE TRAFFIC CONTROL AND STAGING PLAN

SCALE: 1" = 60'

DRAWN BY:

DATE: 02/07/08

CHECKED BY: WBR

PLAN | SURVEYED | PLOTTED | ALIGNMENT CHECKED | GRADES CHECKED | B.M. NOTED | PROJECT SCALE | NOTE BOOK | CADD FILE NAME | NO. | BY | DATE

PROFILE | SURVEYED | PLOTTED | GRADES CHECKED | B.M. NOTED | STRUCTURE NOTAT'NS CH'KD | NOTE BOOK | NO. | BY | DATE

Plotted: May 27, 2008 @ 4:00 PM By: Kris Pung - Tab: 63 STAGE 2 (22x34)

Path: H:\SDSKPROJ\S00546\DWG\S00732\DWG FINAL ENG\CONTRACT B\B-S00546-TRCTRL