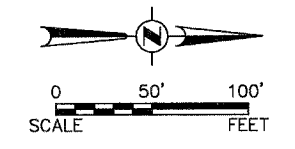
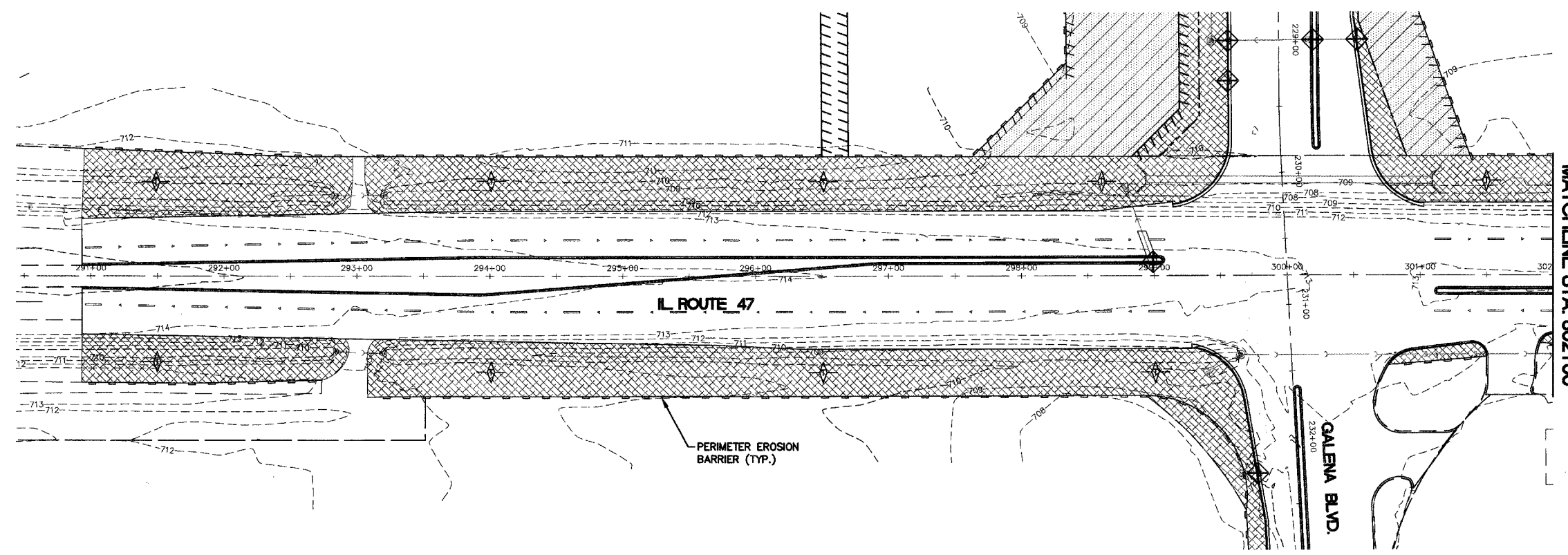


F.A. RTE.	SECTION	COUNTY	TOTAL SHEETS	SHEET NO.
N/A	06-00017-00-PV	KANE	232	102
STA. 290+50		TO STA. 311+00		
FED. ROAD DIST. NO. ILLINOIS		FED. AID PROJECT		

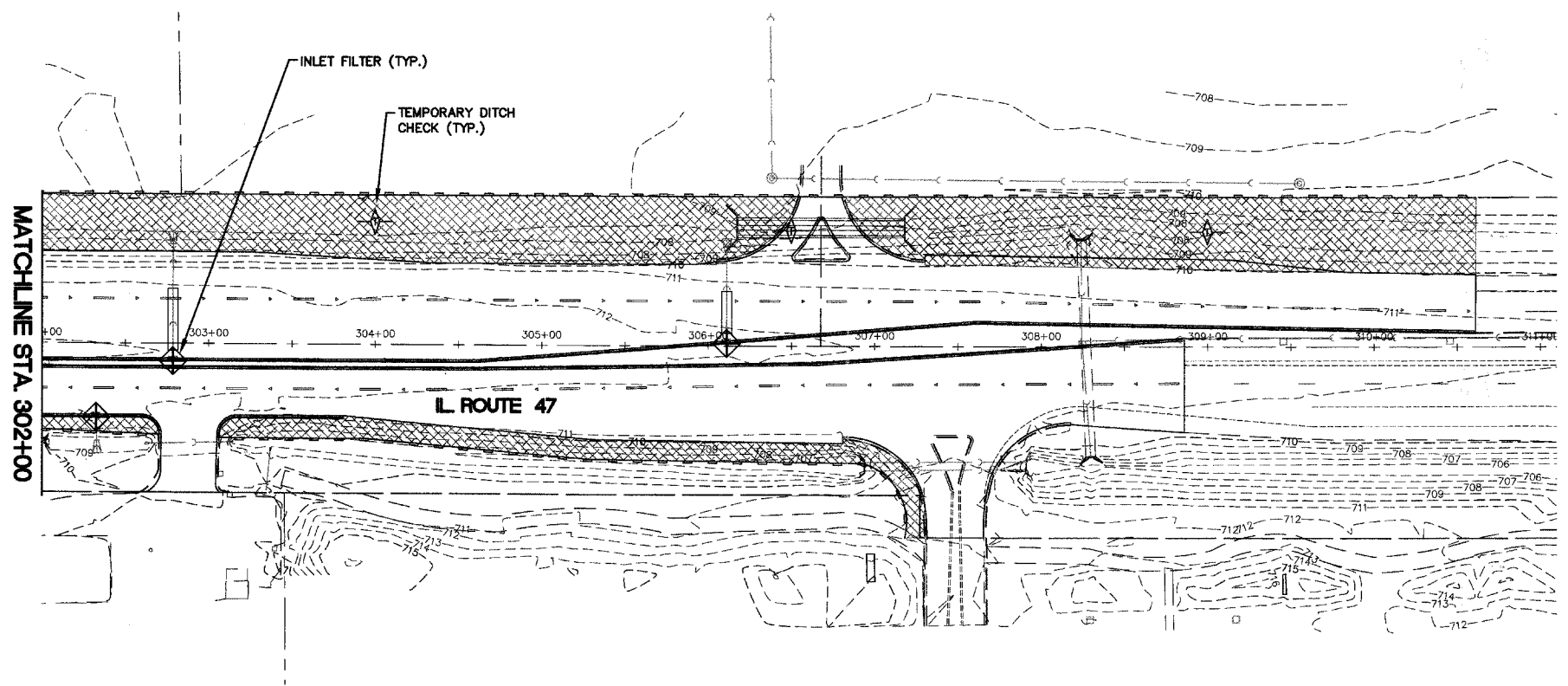


- CLASS 1A SEEDING AND MULCH METHOD 3
- CLASS 2 SEEDING AND MULCH METHOD 3
- CLASS 4B SEEDING
- PERIMETER EROSION BARRIER
- INLET FILTER
- TEMPORARY DITCH CHECK

THE THICKNESS OF THE TOPSOIL SHALL BE A MINIMUM OF 4".



MATCHLINE STA. 302+00



MATCHLINE STA. 302+00

PLAN	DATE
BY	
REVISIONS	
NO.	
DESCRIPTION	
DATE	

PROFILE	DATE
BY	
REVISIONS	
NO.	
DESCRIPTION	
DATE	

REVISIONS	
NAME	DATE

ILLINOIS DEPARTMENT OF TRANSPORTATION

ILLINOIS ROUTE 47 EROSION CONTROL AND SEEDING PLAN

SCALE: 1" = 50'
DATE: 02/07/08

DRAWN BY: KKP
CHECKED BY: WBR