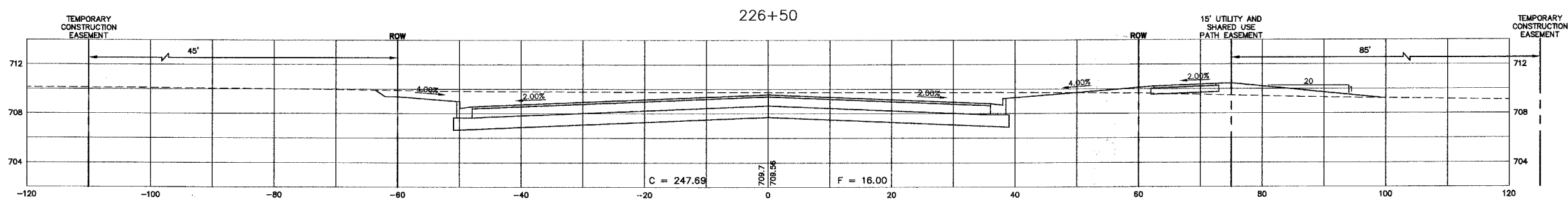
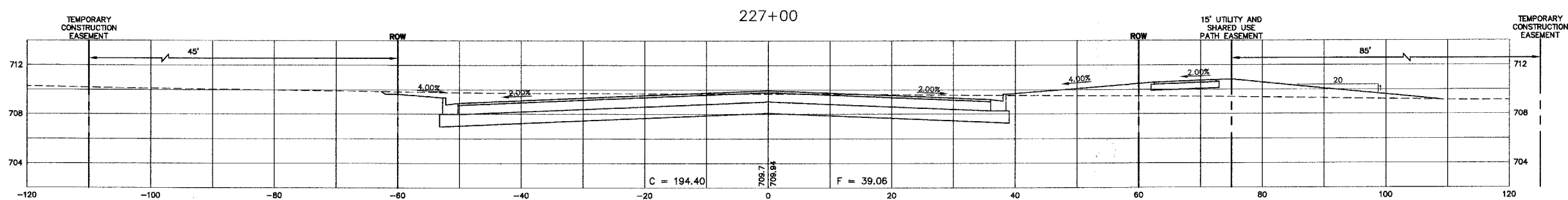
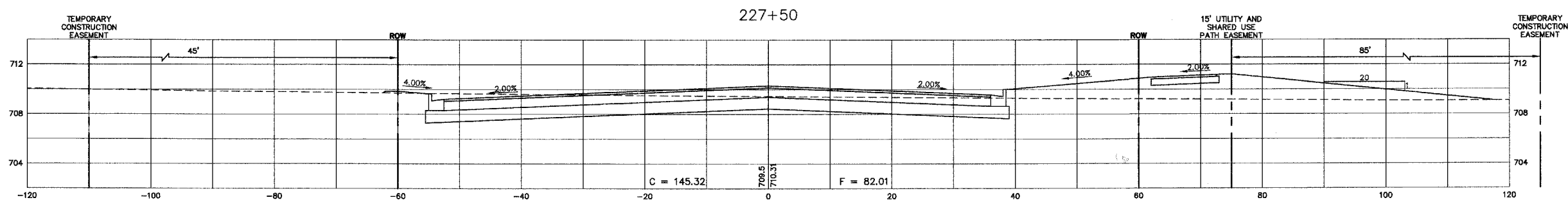




F.A. RTE.	SECTION	COUNTY	TOTAL SHEETS	SHEET NO.
N/A	06-00017-00-PV	KANE	232	189
STA.		TO STA.		
FED. ROAD DIST. NO. _		ILLINOIS FED. AID PROJECT		

PLAN	SURVEYED	DATE
	PLOTTED	
	REVISIONS	
	NOTE BOOK	
	NO.	
	CADD FILE NAME	



PROFILE	SURVEYED	DATE
	PLOTTED	
	REVISIONS	
	NOTE BOOK	
	NO.	
	STRUCTURE NOTATIONS CHFD	

SCALE:  
 HORZ. 1" = 10'  
 VERT. 1" = 5'

THE PROPOSED ELEVATIONS SHOWN AT THE CENTERLINE EQUALS THE PGL AT 9' LT./RT.

REVISIONS	
NAME	DATE

ILLINOIS DEPARTMENT OF TRANSPORTATION

**GALENA BOULEVARD  
 CROSS SECTIONS**

SCALE:  
 DATE: 02/07/08

DRAWN BY: KKP  
 CHECKED BY: WBR