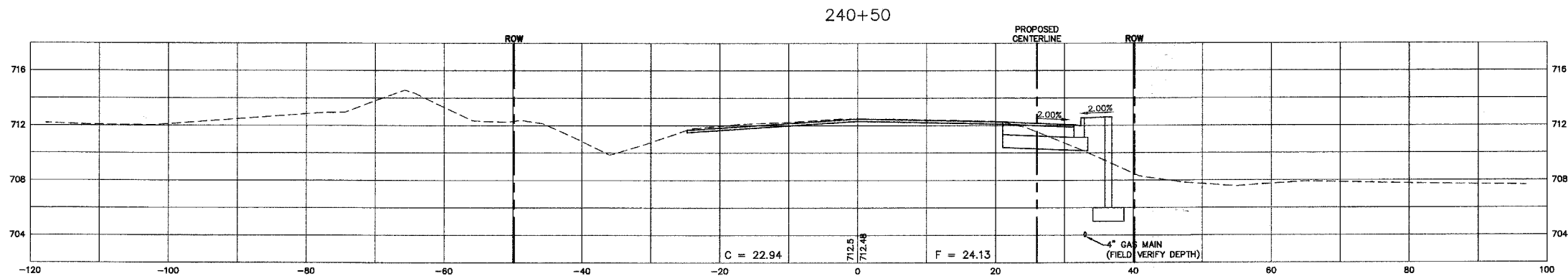
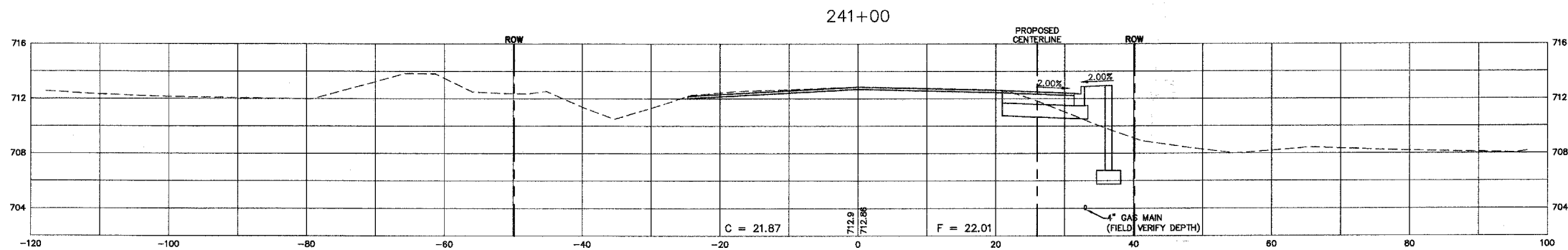
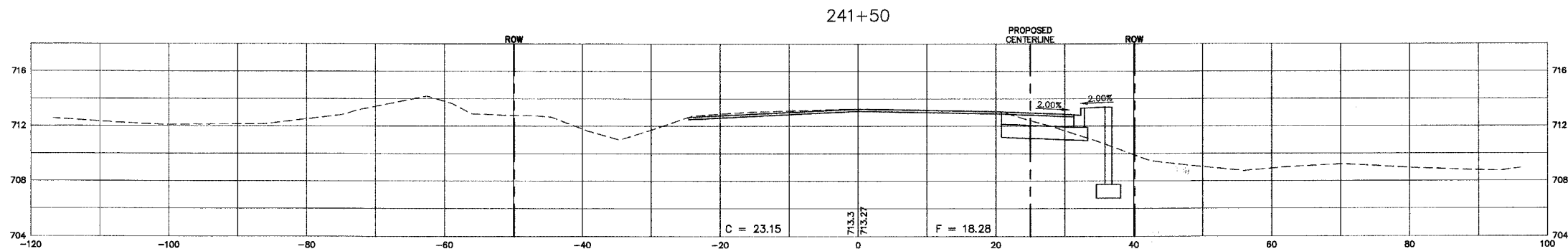




| | | | | |
|-----------------------|----------------|----------|------------------|-----------|
| F.A. RTE. | SECTION | COUNTY | TOTAL SHEETS | SHEET NO. |
| N/A | 06-00017-00-PV | KANE | 232 | 198 |
| STA. | | TO STA. | | |
| FED. ROAD DIST. NO. _ | | ILLINOIS | FED. AID PROJECT | |

| | | |
|----------------|----|------|
| PLAN | BY | DATE |
| NO. | | |
| REVISIONS | | |
| PLOTTED | | |
| ALIGNED | | |
| CHECKED | | |
| CADD FILE NAME | | |



| | | |
|--------------------|----|------|
| PROFILE | BY | DATE |
| NO. | | |
| REVISIONS | | |
| PLOTTED | | |
| ALIGNED | | |
| CHECKED | | |
| STRUCTURE NOTATION | | |

RETAINING WALL FROM STATION 237+10 RT. TO 242+20 RT.

SCALE:
HORZ. 1" = 10'
VERT. 1" = 5'

| REVISIONS | |
|-----------|------|
| NAME | DATE |
| | |
| | |
| | |
| | |
| | |
| | |
| | |
| | |
| | |
| | |

ILLINOIS DEPARTMENT OF TRANSPORTATION

GALENA BOULEVARD CROSS SECTIONS

SCALE:
DATE: 02/07/08

DRAWN BY: KKP
CHECKED BY: WBR