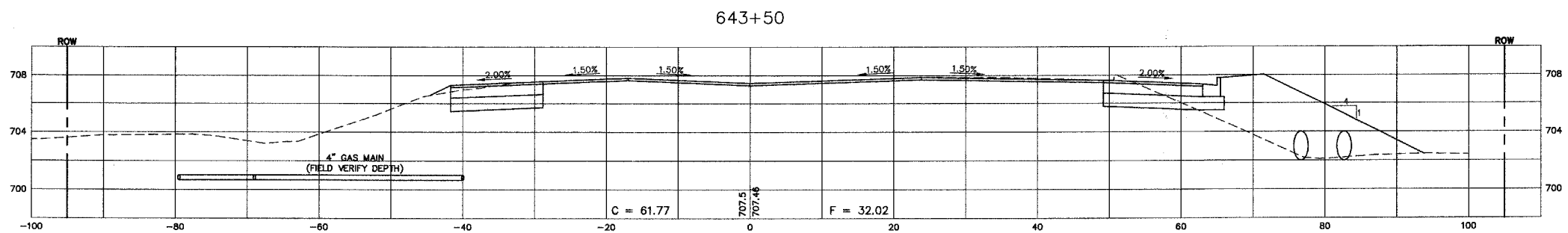
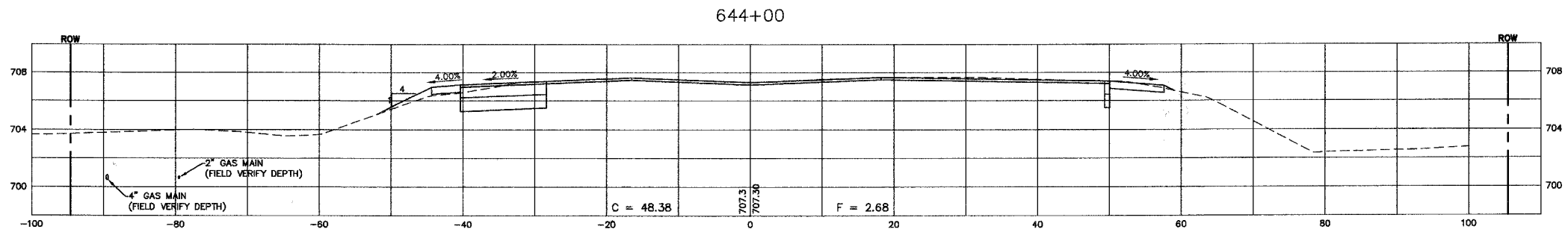
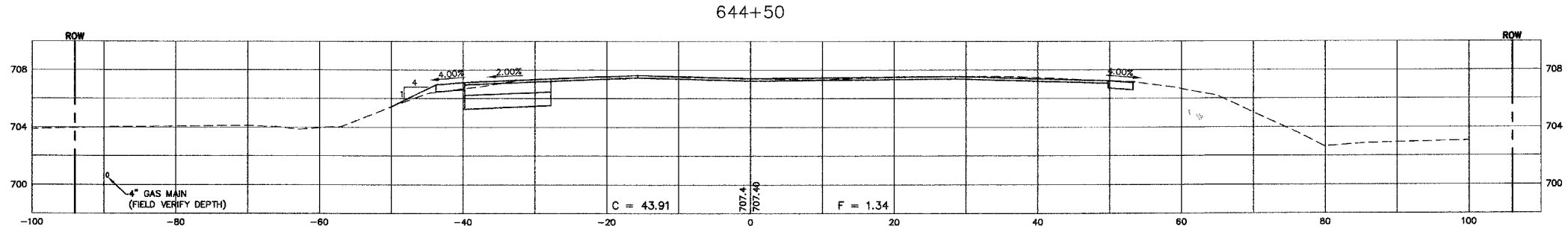




F.A. RTE.	SECTION	COUNTY	TOTAL SHEETS	SHEET NO.
N/AQ6-00017-00-PY		KANE	232	215
STA.		TO STA.		
FED. ROAD DIST. NO. ILLINOIS		FED. AID PROJECT		

PLAN	SURVEYED	DATE
	BY	
	PLOTTED	
	ALIGNED	
	CHECKED	
	NO. _____	
	CADD FILE NAME	

PROFILE	SURVEYED	DATE
	BY	
	PLOTTED	
	GRADES	
	CHECKED	
	NO. _____	
	STRUCTURE	
	NOTATIONS	



SCALE:
 HORZ. 1" = 10'
 VERT. 1" = 5'

REVISIONS	
NAME	DATE

ILLINOIS DEPARTMENT OF TRANSPORTATION

**U.S. ROUTE 30
 CROSS SECTIONS**

SCALE: DATE: 02/07/08

DRAWN BY: KKP
 CHECKED BY: WBR