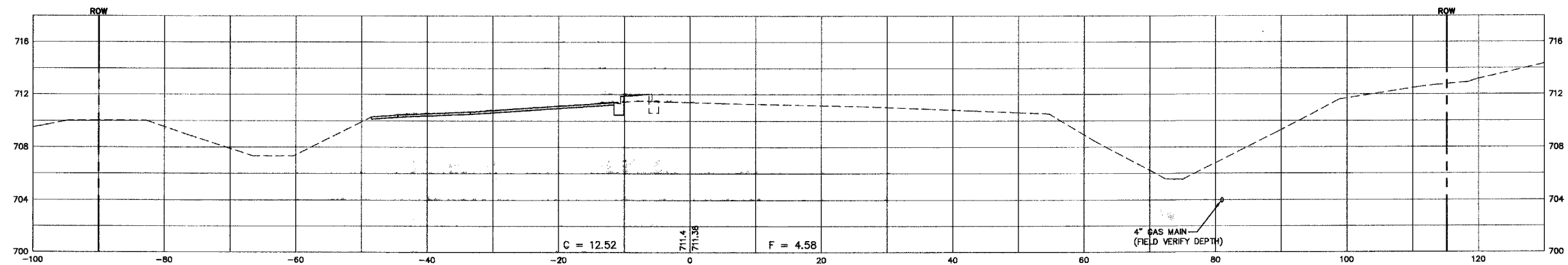


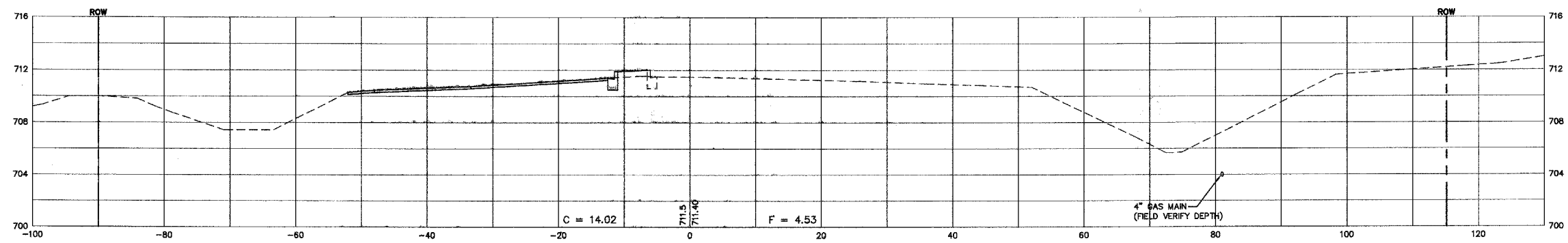


F.A. RTE.	SECTION	COUNTY	TOTAL SHEETS	SHEET NO.
N/A	06-00017-00-PV	KANE	232	231
STA.		TO STA.		
FED. ROAD DIST. NO.		ILLINOIS	FED. AID PROJECT	

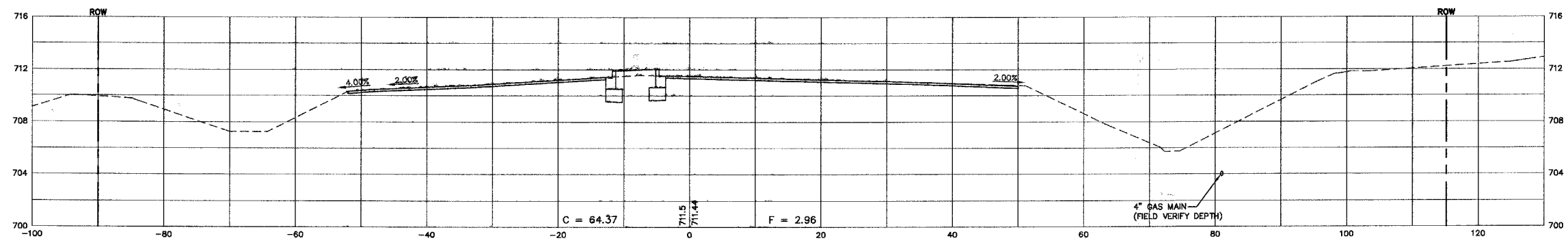
309+50



309+00



308+85



SCALE:
 HORZ. 1" = 10'
 VERT. 1" = 5'

PLAN

SURVEYED	BY	DATE
PLANNED		
CHECKED		
BY		
NOTE BOOK NO.		
FILE NAME		

PROFILE

SURVEYED	BY	DATE
PLANNED		
CHECKED		
BY		
NOTE BOOK NO.		
STRUCTURE	NOTATION	CRKD

REVISIONS	
NAME	DATE

ILLINOIS DEPARTMENT OF TRANSPORTATION

ILLINOIS ROUTE 47 CROSS SECTIONS

SCALE: _____ DRAWN BY: KKP
 DATE: 02/07/08 CHECKED BY: WBR