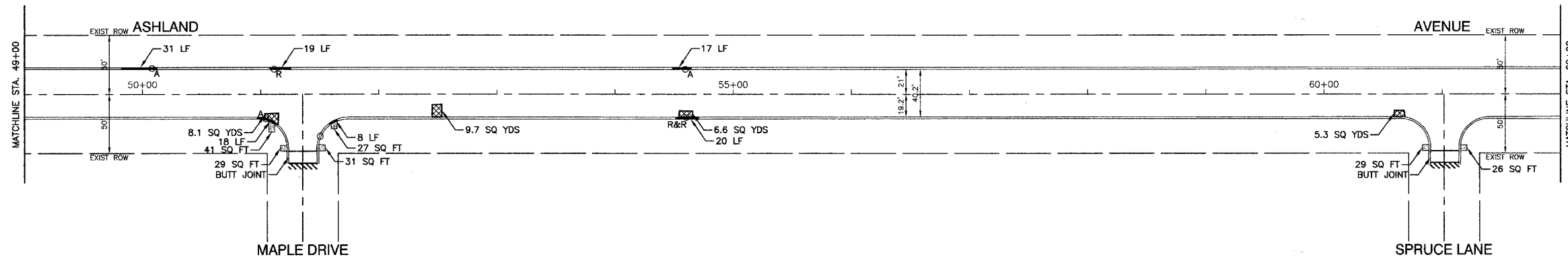
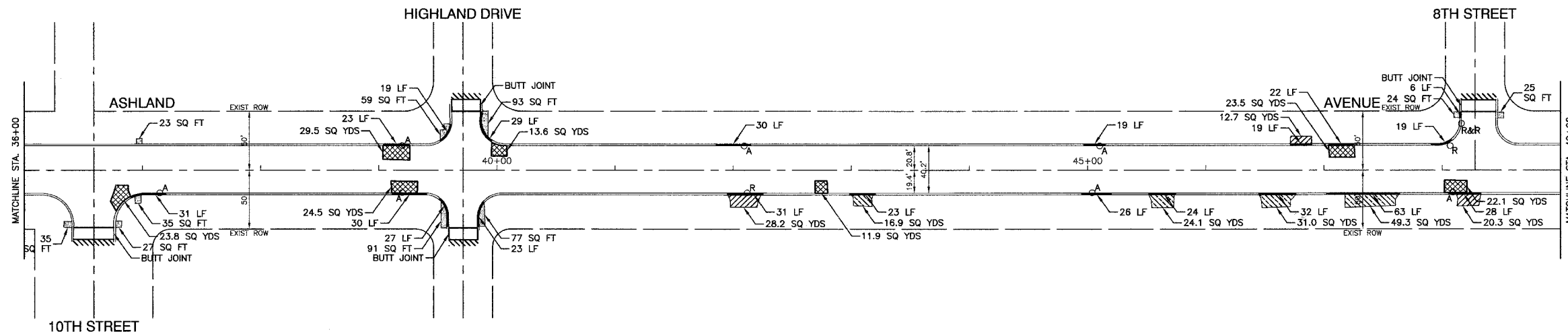
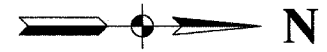


SECTION 17, TOWNSHIP 35, RANGE 14  
SECTION 18, TOWNSHIP 35, RANGE 14

F. A. U. NO.	SECTION	COUNTY	TOTAL SHEETS	SHEET NO.
2859	08-00222-00-RS	COOK	018	005
STA. 36+00	TO STA. 62+00			
FED. ROAD DIST. NO.	CLASSE	FED. RD PROJECT		

CONTRACT #63045



**NOTE:**  
LIMIT OF CONSTRUCTION ON ALL SIDE STREETS IS THE RADIUS RETURN PLUS 10' BUTT JOINT

**LEGEND**

- HMA PAVEMENT REPAIR
- HMA DRIVEWAY REMOVAL AND REPLACEMENT
- CONCRETE DRIVEWAY REMOVAL AND REPLACEMENT
- CONCRETE SIDEWALK REMOVAL AND REPLACEMENT
- BUTT JOINTS
- CURB REMOVAL
- STRUCTURE TO BE ADJUSTED
- STRUCTURE TO BE RECONSTRUCTED
- STRUCTURE TO BE REMOVED AND REPLACED
- DETECTOR LOOP

REVISIONS	
NAME	DATE

ILLINOIS DEPARTMENT OF TRANSPORTATION

**ASHLAND AVENUE  
STREET RESURFACING  
PAVEMENT PLAN**

SCALE: VERT. NA  
HORIZ. 1"=50'

DATE: 05/07/08

DRAWN BY: RG  
CHECKED BY: RES

**ROBINSON ENGINEERING, LTD.**  
1000 SOUTH PARK AVENUE, SOUTH HOLLAND, ILLINOIS 60473  
708-321-4700 FAX 708-321-9825  
ILLINOIS DESIGN FIRM REGISTRATION NO. 190201205

05172-PLAN-01