

FOR INDEX OF SHEETS AND LIST OF STANDARDS, SEE SHEET NO. 3

# STATE OF ILLINOIS

## DEPARTMENT OF TRANSPORTATION

### DIVISION OF HIGHWAYS

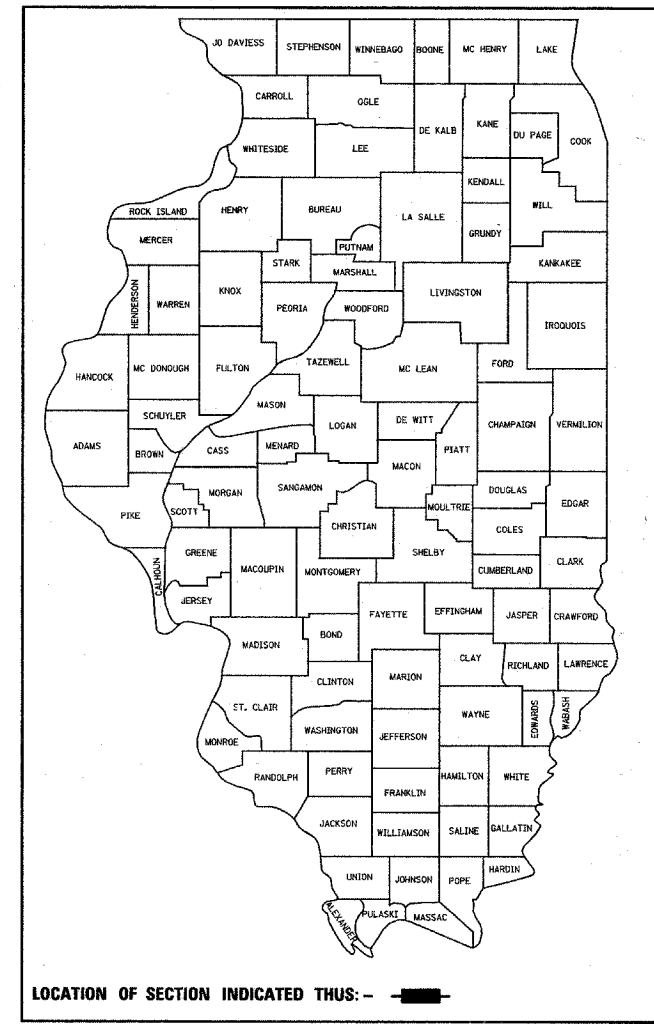
# PROPOSED HIGHWAY PLANS

VARIOUS ROUTES  
SECTION (106BR)M, (4B-2)M & (177-4B-3)M  
VARIOUS COUNTIES

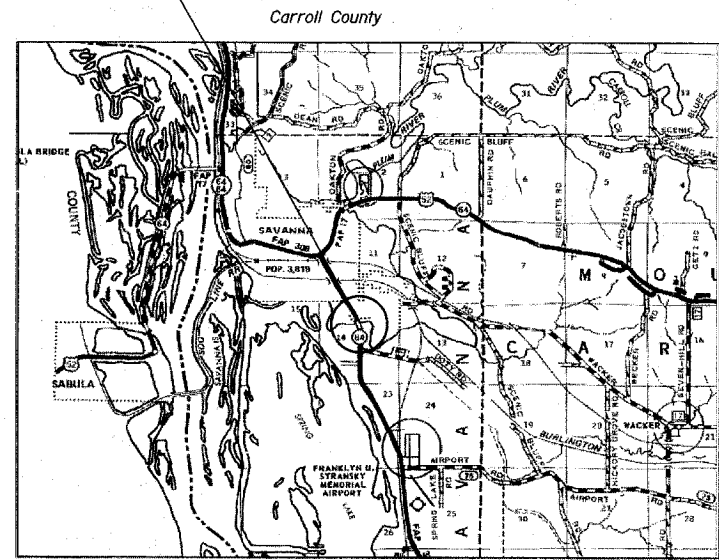
F.A. RTE.	SECTION	COUNTY	TOTAL SHEETS	SHEET NO.
**	**	Various	26	1

\* Various  
\*\* (106BR)M, (4B-2)M & (177-4B-3)M

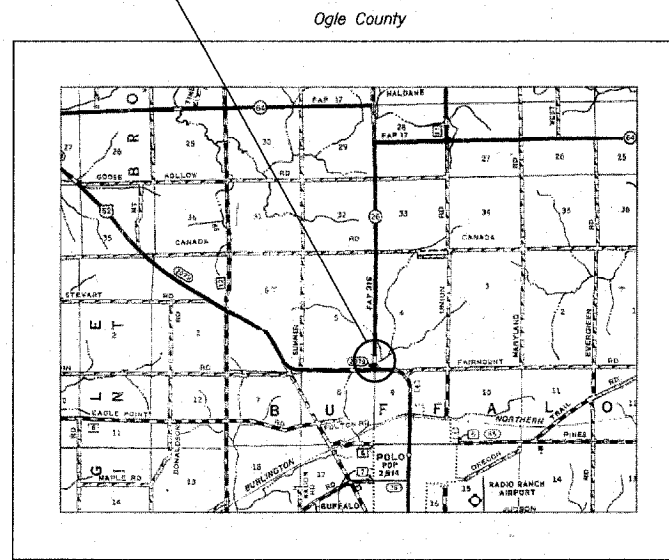
D-92-035-08



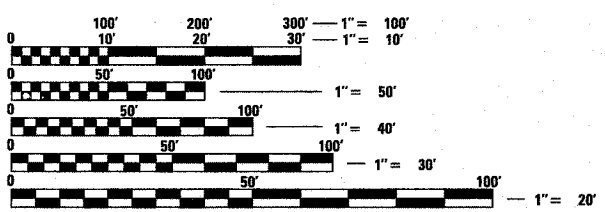
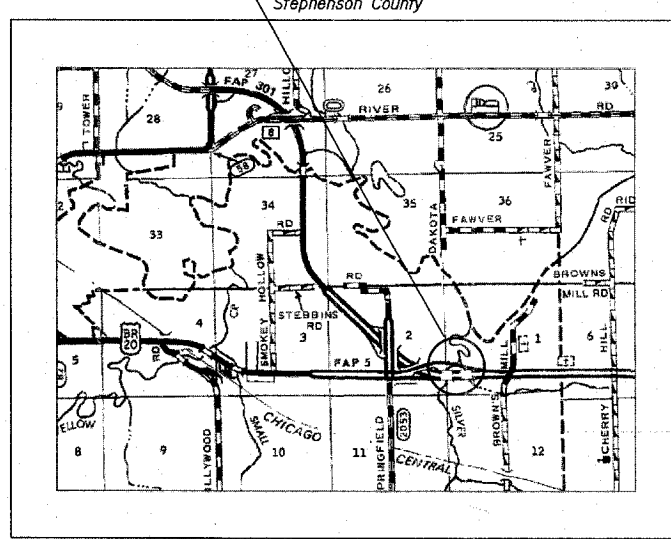
Structure Number 008-0028



Structure Number 071-0069



Structure Number 089-0060



FULL SIZE PLANS HAVE BEEN PREPARED USING STANDARD ENGINEERING SCALES. REDUCED SIZED PLANS WILL NOT CONFORM TO STANDARD SCALES. IN MAKING MEASUREMENTS ON REDUCED PLANS, THE ABOVE SCALES MAY BE USED.

J.U.L.I.E.  
JOINT UTILITY LOCATION INFORMATION FOR EXCAVATION  
1-800-892-0123  
OR 811

PROJECT ENGINEER – Mahmoud Etemadi (815) 284-5393

CONTRACT NO. 64D99

STATE OF ILLINOIS  
DEPARTMENT OF TRANSPORTATION  
DIVISION OF HIGHWAYS

SUBMITTED 1-25 2008

*George F. Ryan*  
DEPUTY DIRECTOR OF HIGHWAYS, REGION ENGINEER

May 9, 20 08  
*Eric E. Harms*  
INTERIM ENGINEER OF DESIGN AND ENVIRONMENT

May 9, 20 08  
*Christina M. Reed*  
DIRECTOR OF HIGHWAYS, CHIEF ENGINEER

**PRINTED BY THE AUTHORITY  
OF THE STATE OF ILLINOIS**