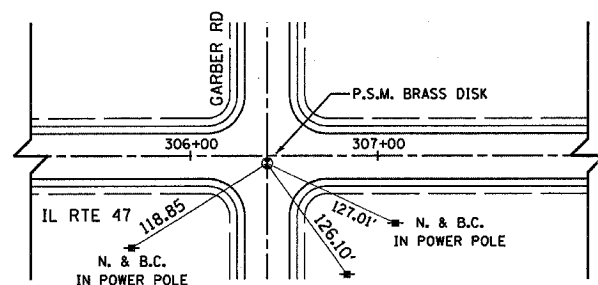
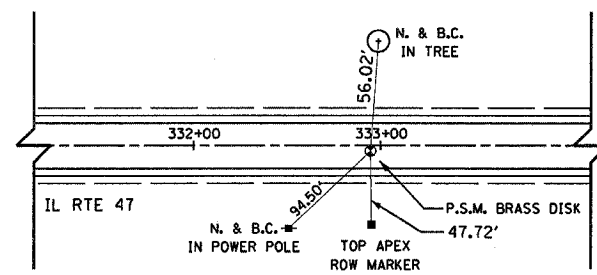


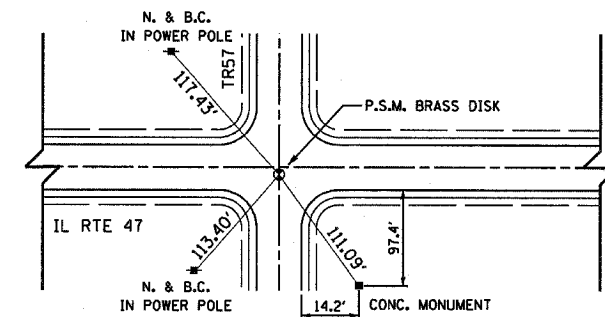
TIES TO STA. 279+87.66, 8.4' EAST OF CENTERLINE OF ROUTE 47 (SW 1/4 OF NW 1/4 OF SECTION 26, T.24 N., R.7E.)



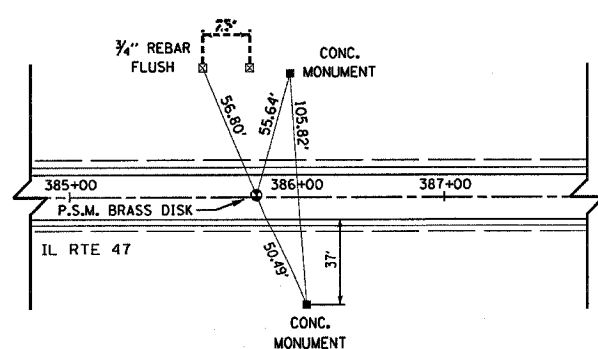
TIES TO STA. 306+41.06, 4.0' EAST OF CENTERLINE OF ROUTE 47 (SW 1/4 OF SW 1/4 OF SECTION 23, T.24 N., R.7E.)



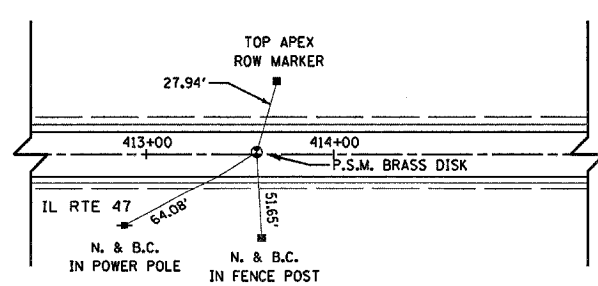
TIES TO STA. 332+94.63, 3.0' EAST OF CENTERLINE OF ROUTE 47 (SW 1/4 OF NW 1/4 OF SECTION 23, T.24 N., R.7E.)



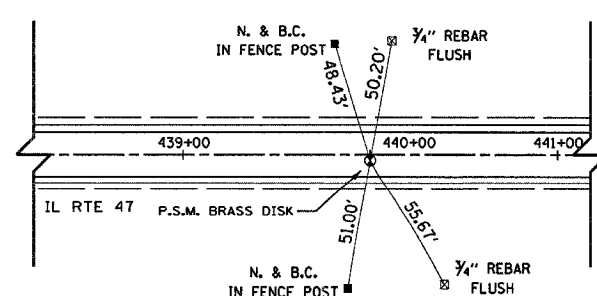
TIES TO NORTH EAST CORNER OF SECTION 22, T.24 N., R.7E.



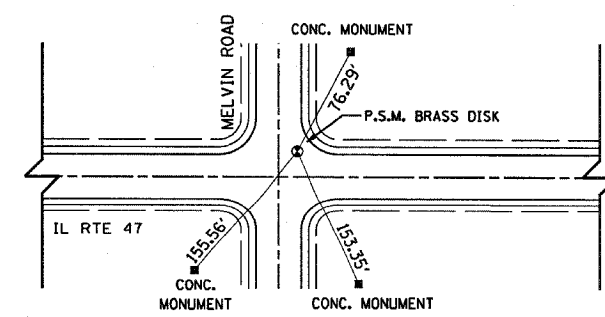
TIES TO EAST QUARTER CORNER OF SECTION 15, T.24 N., R.7E. (APPROX. STA. 386+00)



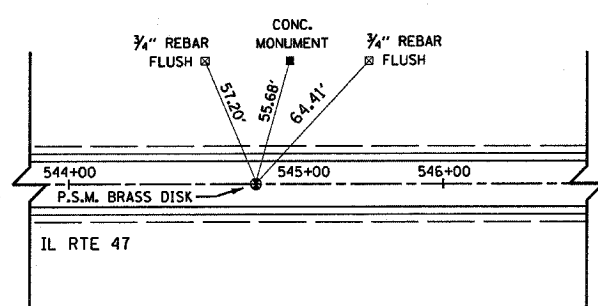
TIES TO NORTHEAST CORNER OF SECTION 15, T.24 N., R.7E. (APPROX. STA. 413+59)



TIES TO EAST QUARTER CORNER OF SECTION 10, T.24 N., R.7E. (APPROX. STA. 440+00)



TIES TO SOUTH EAST CORNER OF SECTION 34, T.24 N., R.7E.



TIES TO EAST QUARTER CORNER OF SECTION 34, T.24 N., R.7E. (APPROX. STA. 545+00)

N&B.C. - NAIL AND BOTTLE CAP
P.S.M. - PERMANENT SURVEY MARKER

FILE NAME =	USER NAME = duncnbd	DESIGNED -	REVISED -	STATE OF ILLINOIS DEPARTMENT OF TRANSPORTATION	TIE POINTS			F.A.P. RTE.	SECTION	COUNTY	TOTAL SHEETS	SHEET NO.
c:\projects\ed02404\consult\cadd drawings\hutte21.dgn		DRAWN - MAP	REVISED -		326		FORD	22	8			
PLOT SCALE = 50.0000' / IN.		CHECKED - RRM	REVISED -		CONTRACT NO. 66423							
PLOT DATE = Mar 11, 2008 - 09:03:32 AM		DATE - 05/27/04	REVISED -		SCALE: N.T.S.	SHEET NO.	OF SHEETS	STA.	TO STA.	FED. ROAD DIST. NO.	ILLINOIS FED. AID PROJECT	

• (125)RS-5, (126)RS-3 & (127)RS-2