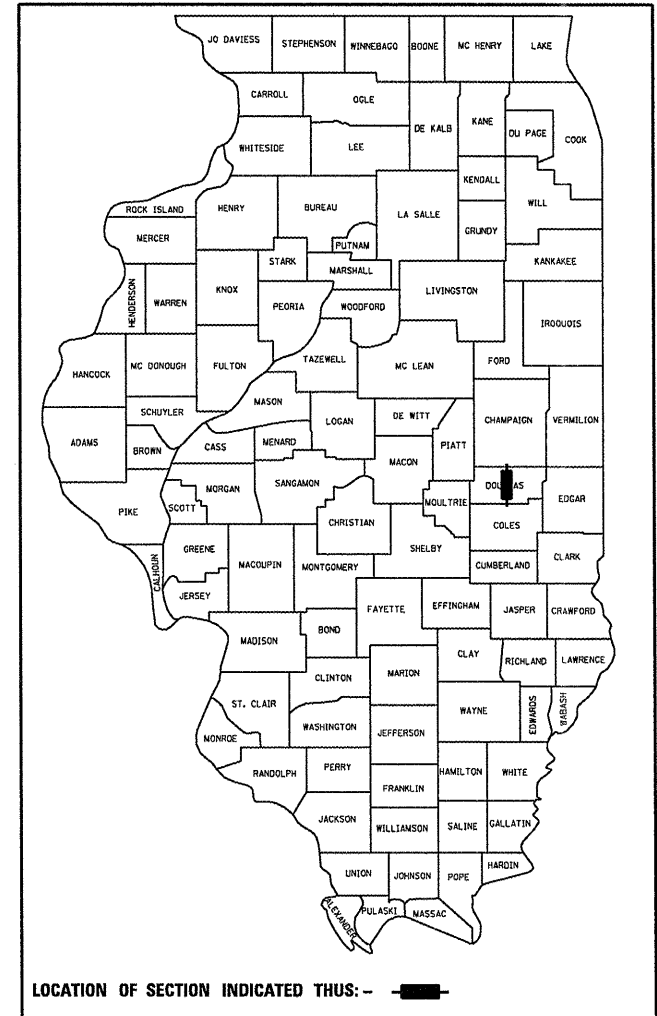


F.A.I. RTE.	SECTION	COUNTY	TOTAL SHEETS	SHEET NO.
57	D5 PATCHING 2009-4	DOUGLAS	14	1
FED. ROAD DIST. NO.	ILLINOIS	CONTRACT NO. 70741		

STATE OF ILLINOIS  
DEPARTMENT OF TRANSPORTATION  
DIVISION OF HIGHWAYS  
**PROPOSED  
HIGHWAY PLANS**  
F.A.I. ROUTE 57 (I-57)  
SECTION D5 PATCHING 2009-4  
DOUGLAS COUNTY

D-95-030-08



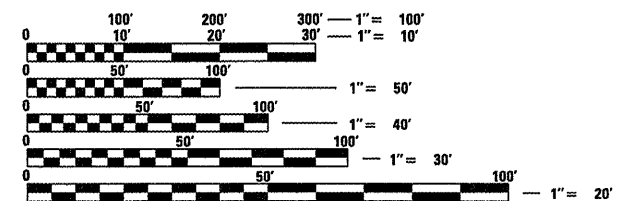
LOCATION OF SECTION INDICATED THUS: - [shaded area] -

FOR INDEX OF SHEETS, SEE SHEET NO. 2  
FOR SUMMARY OF QUANTITIES, SEE SHEET NO. 4

C-95-030-08  
TYPE OF IMPROVEMENT  
PATCHING FROM COLES COUNTY LINE TO CHAMPAIGN COUNTY LINE  
NORTHBOUND LANES ONLY

**CURRENT TRAFFIC DATA**  
ADT = 18,000 (2007) I-57 SOUTH OF IL 133  
ADT = 19,000 (2007) I-57 NORTH OF IL 133  
ADT = 20,500 (2007) I-57 NORTH OF US 36

**DESIGN DESIGNATION**  
NA



FULL SIZE PLANS HAVE BEEN PREPARED USING STANDARD ENGINEERING SCALES. REDUCED SIZED PLANS WILL NOT CONFORM TO STANDARD SCALES. IN MAKING MEASUREMENTS ON REDUCED PLANS, THE ABOVE SCALES MAY BE USED.

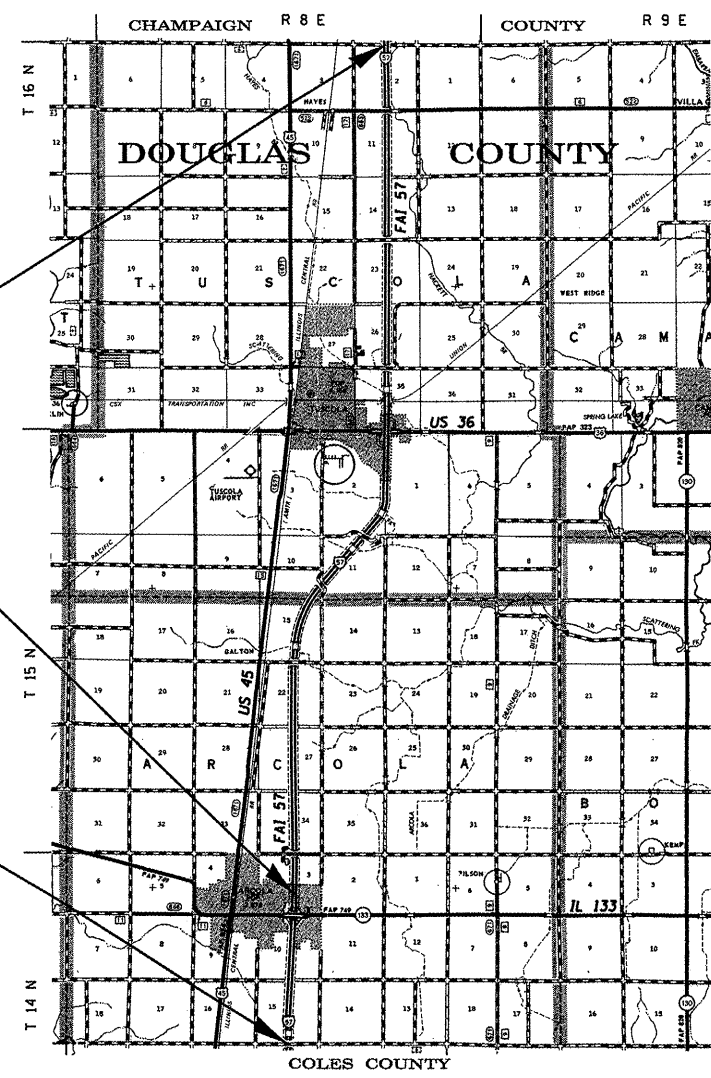
J.U.L.I.E.  
JOINT UTILITY LOCATION INFORMATION FOR EXCAVATION  
1-800-892-0123  
OR 811

**PROJECT ENGINEER: NANCY FASIG**  
**SQUAD LEADER: CORY SHEEHY**  
**DESIGNER: KARY DAWSON**  
**PHONE: (217)465-4181**  
**CONTRACT NO. 70741**

PROJECT ENDS  
STATION 848+58.49

STATION EQUATION:  
STA 1510+00 (BK) =  
STA 117+23.47 (AH)

PROJECT BEGINS  
STATION 1386+91



TOTAL LENGTH OF SECTION = 85,444.02 FEET = 16.183 MILES  
NET LENGTH OF SECTION = 85,444.02 FEET = 16.183 MILES

STATE OF ILLINOIS  
DEPARTMENT OF TRANSPORTATION  
DIVISION OF HIGHWAYS

SUBMITTED 5/15 20 08  
*Joseph E. Gowen*  
DEPUTY DIRECTOR OF HIGHWAYS, REGION THREE ENGINEER

June 27, 20 08  
*Eric S. Harn*  
INTERIM ENGINEER OF DESIGN AND ENVIRONMENT

June 27, 20 08  
*Christine M. Reed*  
DIRECTOR OF HIGHWAYS, CHIEF ENGINEER

**PRINTED BY THE AUTHORITY  
OF THE STATE OF ILLINOIS**

PLOT DATE = 5/15/2008  
FILE NAME = c:\projects\45707\1\diffpatch\20094.dgn  
PLOT SCALE = 106.0000' / IN.  
USER NAME = philipj