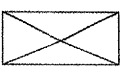
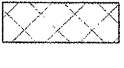

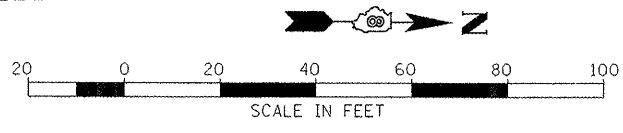


LEGEND

BUILDING REMOVAL 

BUILDING TO BE REMOVED BY OTHERS 

BUILDING REMOVED PREVIOUSLY 



Rev. 7-14-08

FILE NAME	USER NAME = ledheta	DESIGNED - A. PENICK	REVISED - 07-11-08
INDICATED BY NEW DGR		DRAWN - A. PENICK	REVISED
	PLOT SCALE = \$SCALE\$	CHECKED - T. WELZ	REVISED -
	PLOT DATE = 07/16/2008	DATE - 05-14-08	REVISED -

**STATE OF ILLINOIS
DEPARTMENT OF TRANSPORTATION**

DETAILED LOCATION MAP

SCALE: SHEET NO. 3 OF 3 SHEETS STA. TO STA.

F.A. RTE.	SECTION	COUNTY	TOTAL SHEETS	SHEET NO.
788	520-2-2DM6-1	MADISON	6	6
FED. ROAD DIST. NO.		ILLINOIS FED. AID PROJECT		
CONTRACT NO. 76869				

FINAL PLANS