

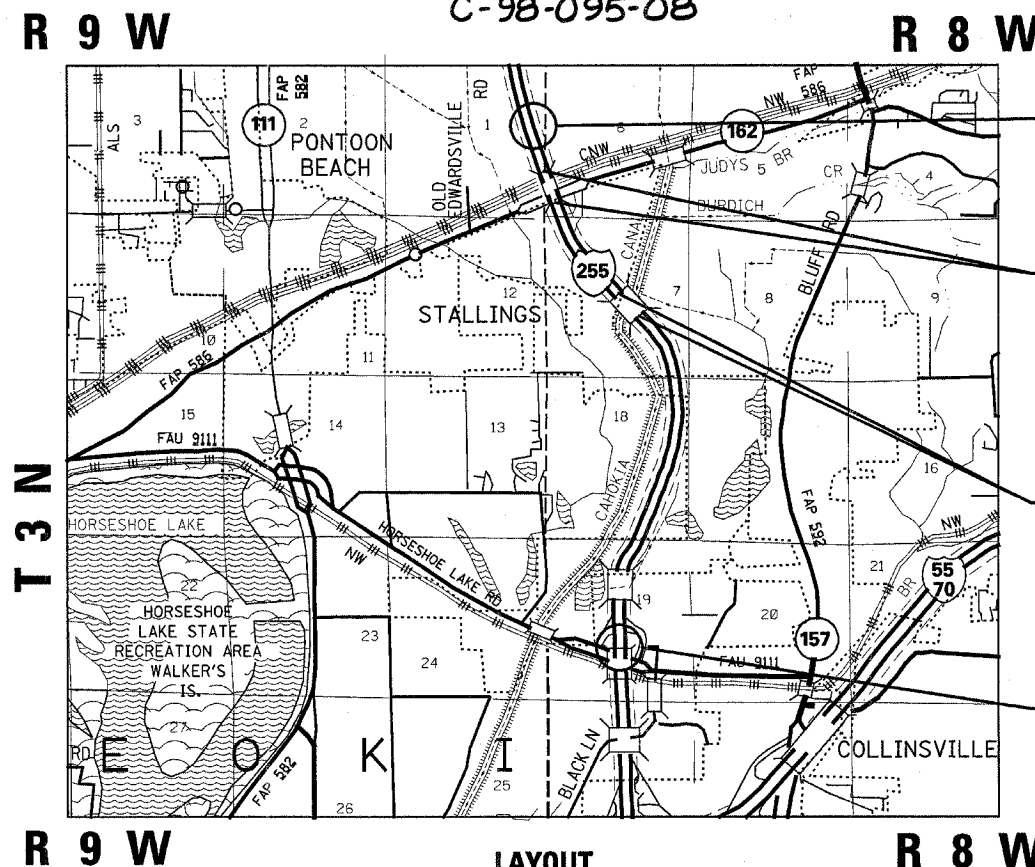
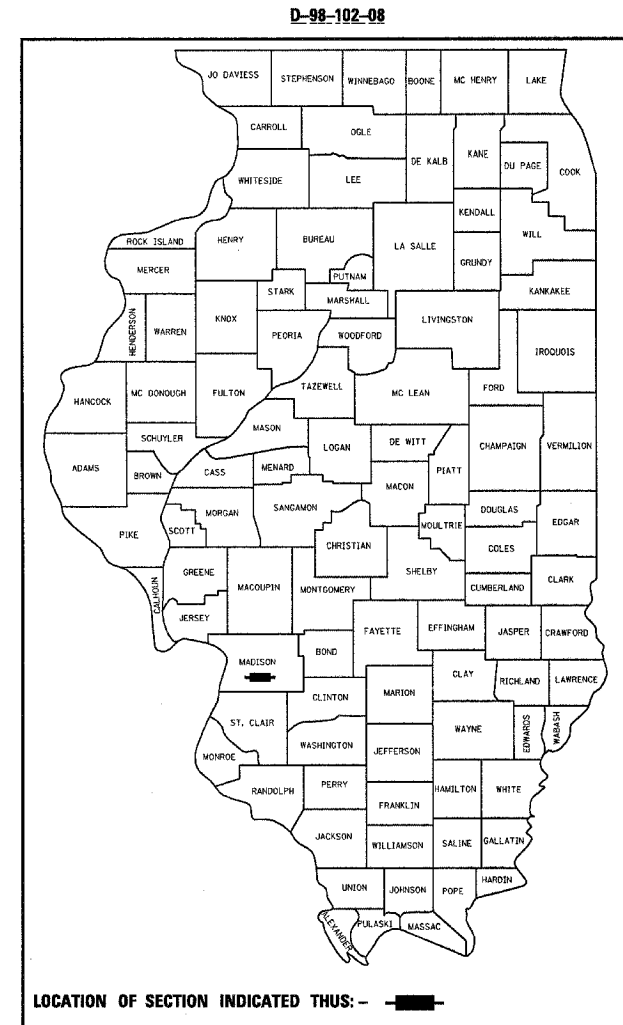
STATE OF ILLINOIS
DEPARTMENT OF TRANSPORTATION
DIVISION OF HIGHWAYS
PROPOSED
HIGHWAY PLANS

FOR INDEX OF SHEETS, SEE SHEET NO. 2

FAI ROUTE 255
SECTION (60-8, 9)I, (60-9)RS

MADISON COUNTY
PATCHING & RESURFACING
C-98-095-08

| | | | | |
|---------------------|----------------------|--------------------|--------------|-----------|
| F.A.I. RTE. | SECTION | COUNTY | TOTAL SHEETS | SHEET NO. |
| 255 | (60-8, 9)I, (60-9)RS | MADISON | 20 | 1 |
| FED. ROAD DIST. NO. | ILLINOIS | CONTRACT NO. 76C22 | | |

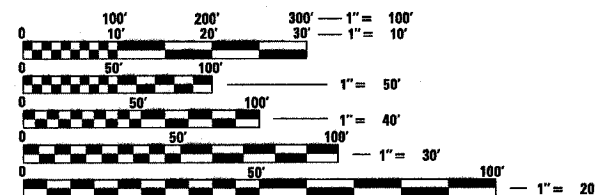


END PROJECT
 STA 1556 + 40.00
 LAT. = 38.73293
 LONG. = -90.03818

BRIDGE OMISSION
 S.N. 060-0221 NB
 S.N. 060-0220 SB
 STA 1525 + 64.00 TO
 STA 1531 + 28.00
 564 FT

BRIDGE OMISSION
 S.N. 060-0218 NB
 S.N. 060-0219 SB
 STA 1477 + 05.00 TO
 STA 1481 + 03.00
 398 FT

BEGIN PROJECT
 STA 1360 + 25.00
 LAT. = 38.69077
 LONG. = -90.03052



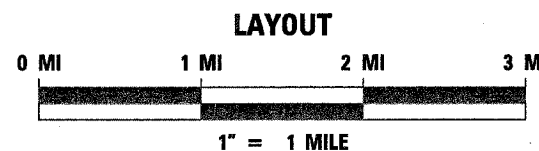
FULL SIZE PLANS HAVE BEEN PREPARED USING STANDARD ENGINEERING SCALES. REDUCED SIZED PLANS WILL NOT CONFORM TO STANDARD SCALES. IN MAKING MEASUREMENTS ON REDUCED PLANS, THE ABOVE SCALES MAY BE USED.

J.U.L.I.E.
 JOINT UTILITY LOCATION INFORMATION FOR EXCAVATION
 1-800-892-0123
 OR 811

PROJECT ENGINEER: PATTI LEBEAU (618)346-3179
 PROJECT MANAGER: CHERYL KEPLAR (618)346-3186

CONTRACT NO. 76C22

DESIGN DESIGNATION
 I 255 - INTERSTATE
 ADT 2007 (53,800)
 ADT 2029 (67,000)
 SU = 3.3%
 MU = 17.7%



GROSS LENGTH - 19,615' = 3.71 MILES
 NET LENGTH - 18,653' = 3.53 MILES

STATE OF ILLINOIS
 DEPARTMENT OF TRANSPORTATION
 DIVISION OF HIGHWAYS

SUBMITTED May 15 20 08
May C. Romo
 DEPUTY DIRECTOR OF HIGHWAYS, REGION ENGINEER

June 27 20 08
Eric E. Hansen
 ENGINEER OF DESIGN AND ENVIRONMENT

June 27 20 08
Christine M. Reed
 DIRECTOR OF HIGHWAYS, CHIEF ENGINEER

**PRINTED BY THE AUTHORITY
 OF THE STATE OF ILLINOIS**