



DATE	
BY	
REVISION	
NO.	
DATE	
BY	
REVISION	
NO.	
DATE	
BY	
REVISION	
NO.	

DATE	
BY	
REVISION	
NO.	
DATE	
BY	
REVISION	
NO.	
DATE	
BY	
REVISION	
NO.	

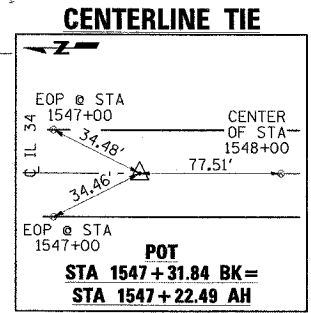
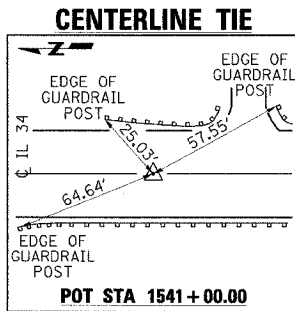
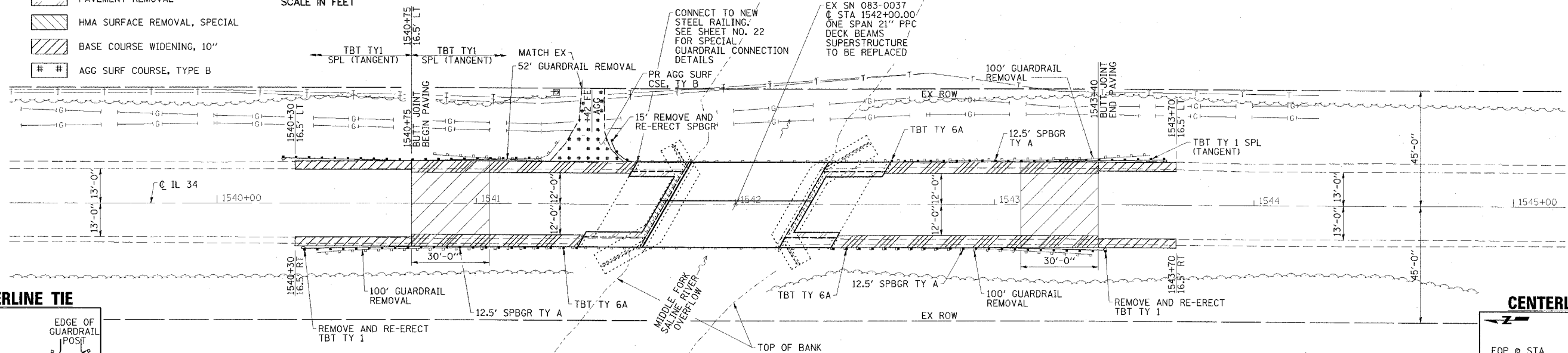
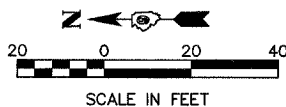
PLOT DATE = #DATE#
 FILE NAME = #FILE#
 PLOT SCALE = #SCALE#
 REFERENCE = #REF#

CONTRACT NO. 78031

FAP RTE	SECTION	COUNTY	TOTAL SHEETS	SHEET NO.
869	105BR-1	SALINE	118	9
STA. 1539+00		TO STA. 1545+00		
FED. ROAD DIST. NO.	ILLINOIS	FED. AID PROJECT AID		

SEC. 34, T8S, R6E, 3RD P.M.

- LEGEND**
- HMA SHOULDER
 - HMA SURF REMOVAL - BUTT JOINT
 - PAVEMENT REMOVAL
 - HMA SURFACE REMOVAL, SPECIAL
 - BASE COURSE WIDENING, 10"
 - AGG SURF COURSE, TYPE B



BENCHMARK

SEC. 33, T8S, R6E, 3RD P.M. SAWS SQUARE ON TOP OF NORTHEAST WINGWALL, SN 083-0037, STA 1541+78.7, 18.5' LT, EL 366.17

