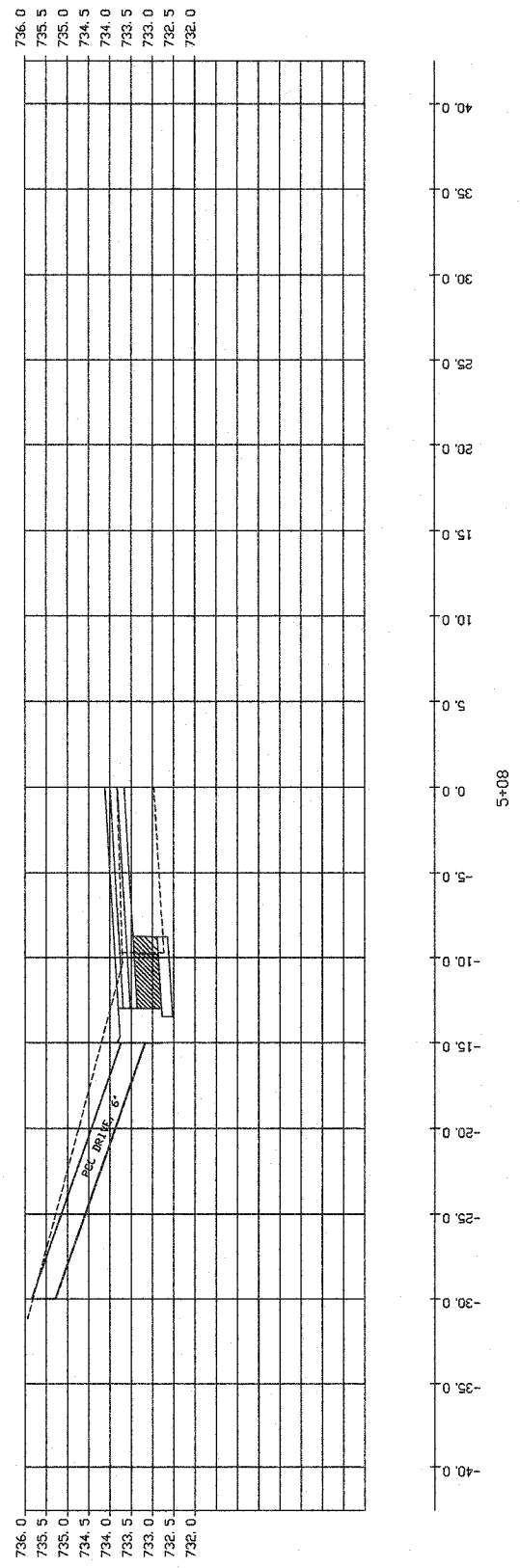
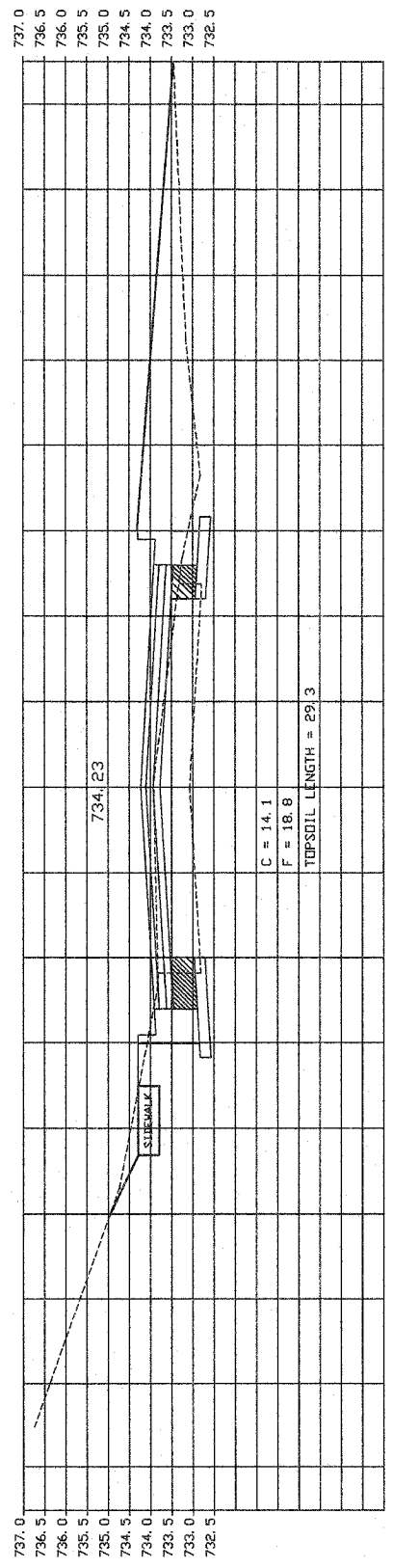


F. A. ROUTE	SECTION	COUNTY	TOTAL SHEETS	SHEET NO.
6011	07-0007-00-FP	LA SALLE	39	20

CITY OF MENDOTA  
CONTRACT NO. 87353

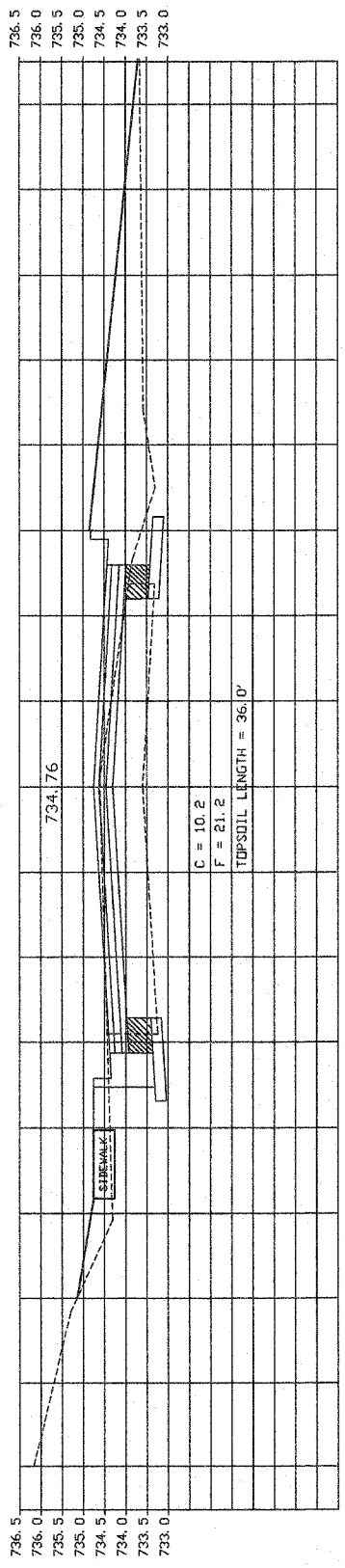


5+08



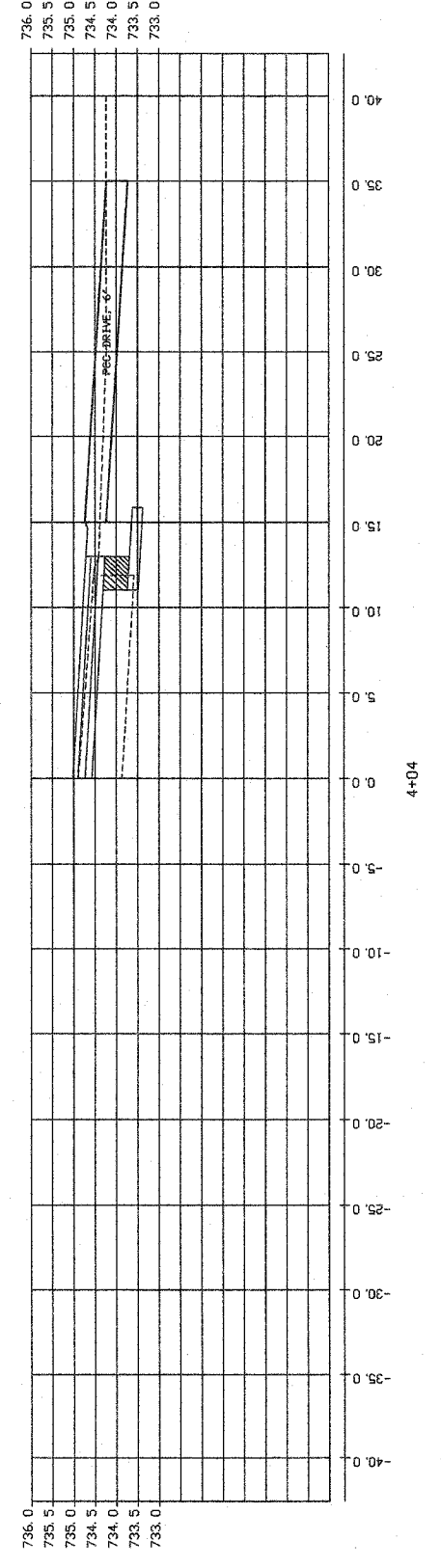
C = 14.1  
F = 18.8  
TOPSOIL LENGTH = 29.3

5+00



C = 10.2  
F = 21.2  
TOPSOIL LENGTH = 36.0'

4+50



4+04