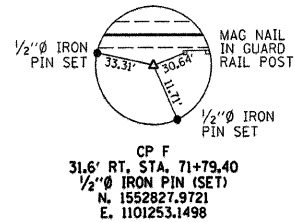


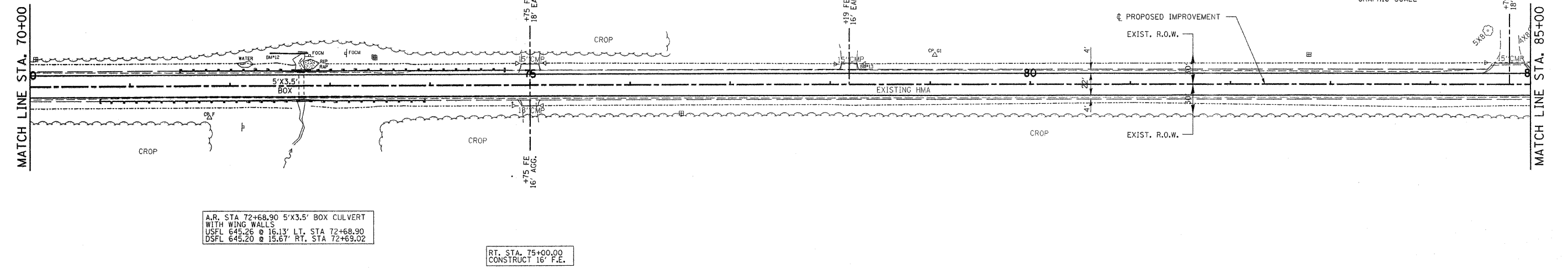

SEC 2, T. 28 N., R. 14 W., 2ND P.M.



LT. STA. 75+00.00
CONSTRUCT 18' F.E.

LT. STA. 78+19.00
CONSTRUCT 16' F.E.

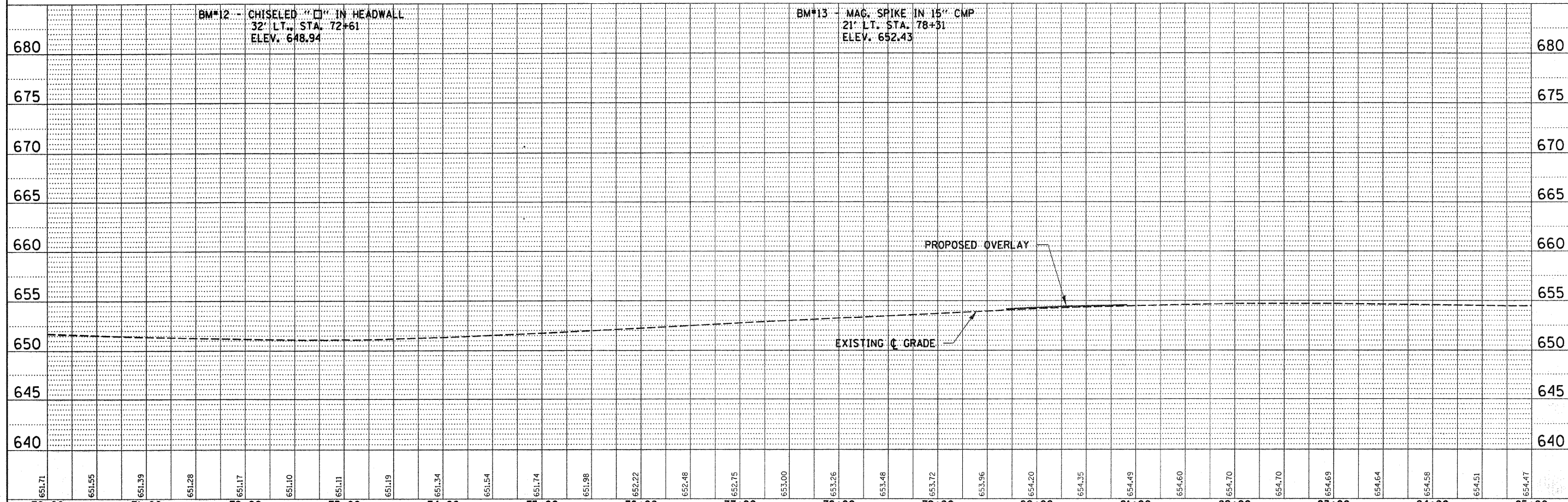
LT. STA. 84+79.00
CONSTRUCT 18' P.E.



A.R. STA 72+68.90 5'x3.5' BOX CULVERT
WITH WING WALLS
USFL 645.26 @ 16.13' LT. STA 72+68.90
DSFL 645.20 @ 15.67' RT. STA 72+69.02

RT. STA. 75+00.00
CONSTRUCT 16' F.E.

SEC 11, T. 28 N., R. 14 W., 2ND P.M.



BM*12 - CHISELED "□" IN HEADWALL
32' LT. STA. 72+61
ELEV. 648.94

BM*13 - MAG. SPIKE IN 15" CMP
21' LT. STA. 78+31
ELEV. 652.43

PLAN	SURVEYED	DATE
	ALIGNED	
	NOTED	
	FILE NAME	

PROFILE	PLotted	DATE
	NOTED	
	STRUCTURE	
	NOTATIONS	

FILE NAME = 46802-eh+pp86.dgn	USER NAME =	DESIGNED -	REVISED -	STATE OF ILLINOIS DEPARTMENT OF TRANSPORTATION		HAMPTON, LENZINI & RENWICK, INC. CIVIL & STRUCTURAL ENGINEERS LAND SURVEYORS		PLAN & PROFILE F.A.S. 321 / CH 4		F.A.S. 321	SECTION 05-00205-02-RS	COUNTY IROQUOIS	TOTAL SHEETS 76	SHEET NO. 14	CONTRACT NO. 87363
PLOT SCALE =	DATE = 5/13/2008	CHECKED -	REVISED -	SCALE:		SHEET NO. OF SHEETS		STA. 70+00.00 TO STA. 85+00.00		FED. ROAD DIST. NO.		ILLINOIS FED. AID PROJECT			