

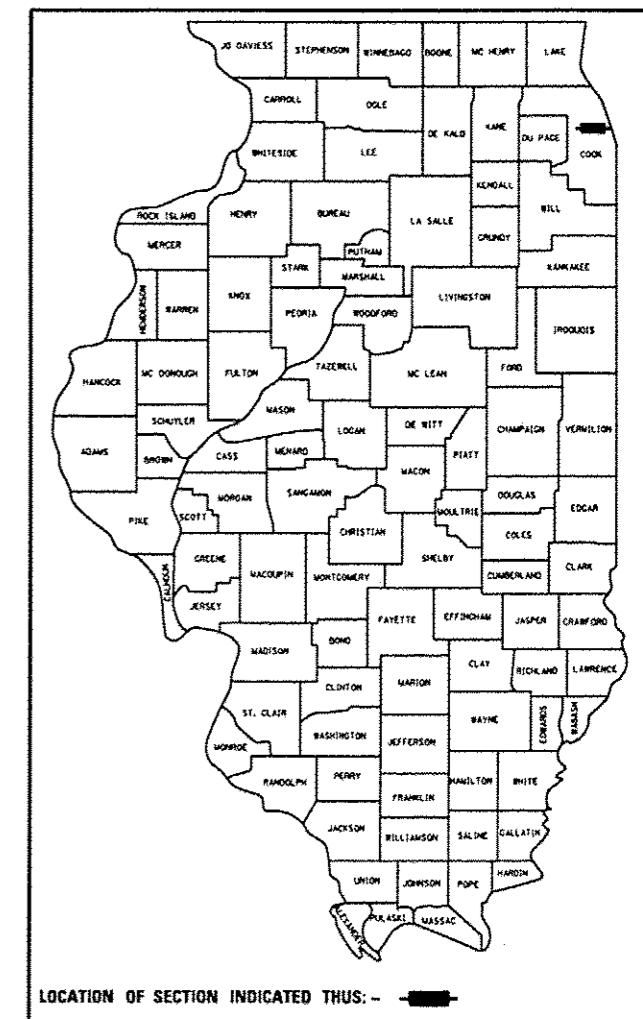
STATE OF ILLINOIS  
DEPARTMENT OF TRANSPORTATION  
DIVISION OF HIGHWAYS

**PROPOSED  
HIGHWAY PLANS**

FAI ROUTE 290: HARRISON ST.  
17TH AVE. TO 9TH AVE.  
SECTION 2010-102-RS  
RESURFACING (3P)  
COOK COUNTY  
C-91-092-11

F.A.I. RTE.	SECTION	COUNTY	TOTAL SHEETS	SHEET NO.
290	2010-102-RS	COOK	23	1
		ILLINOIS	CONTRACT NO. 60M25	

D-91-092-11



LOCATION OF SECTION INDICATED THUS: - [black rectangle] -

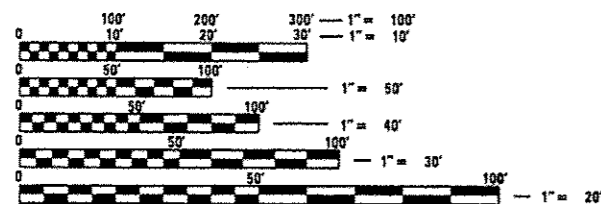
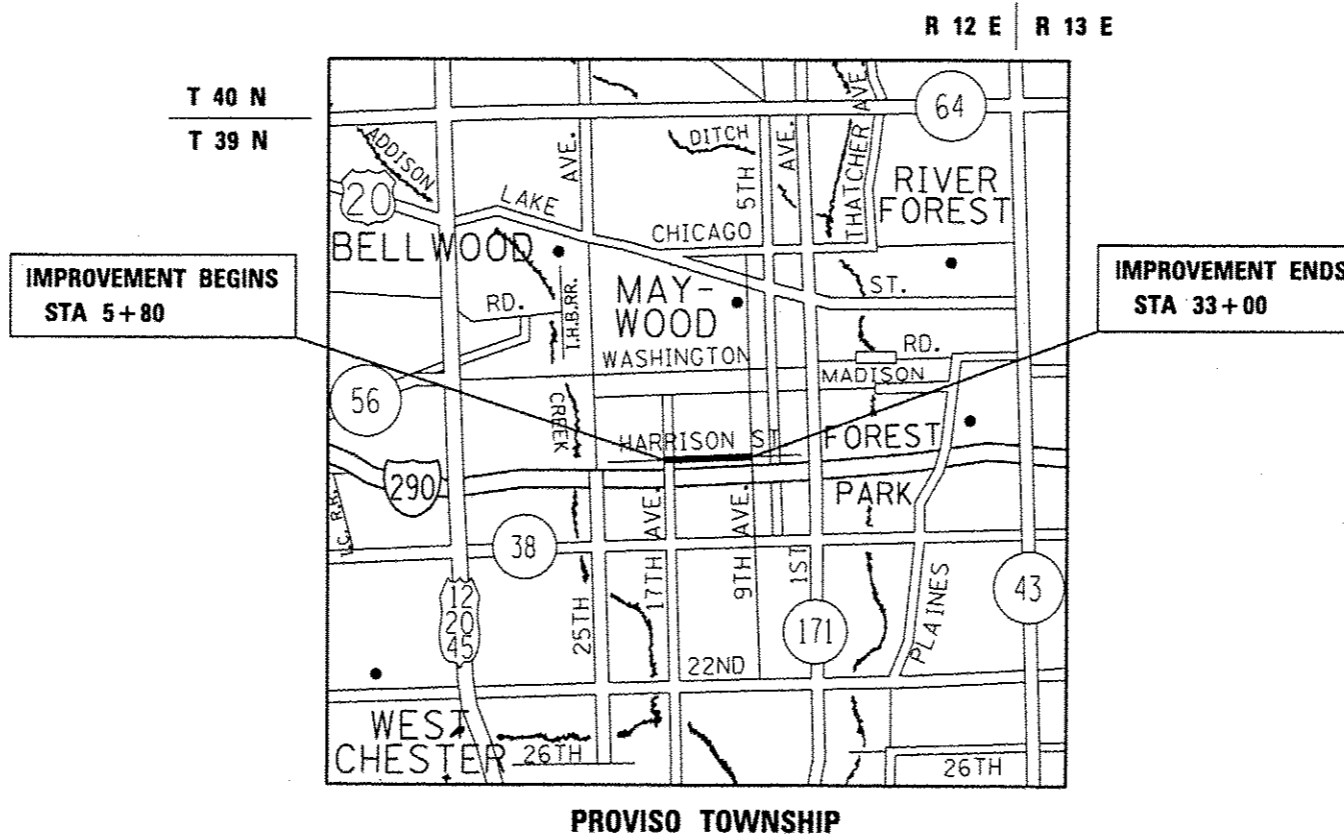
FOR INDEX OF SHEETS, SEE SHEET NO. 2

THE IMPROVEMENT IS LOCATED IN THE VILLAGE OF MAYWOOD.

**TRAFFIC DATA:**

2011 AADT = 3800

POSTED SPEED LIMIT = 30 MPH



FULL SIZE PLANS HAVE BEEN PREPARED USING STANDARD ENGINEERING SCALES. REDUCED SIZED PLANS WILL NOT CONFORM TO STANDARD SCALES. IN MAKING MEASUREMENTS ON REDUCED PLANS, THE ABOVE SCALES MAY BE USED.

J.U.L.I.E.  
JOINT UTILITY LOCATION INFORMATION FOR EXCAVATION  
1-800-892-0123  
OR 811

PROJECT ENGINEER JENPAI CHANG 847-705-4432  
PROJECT MANAGER KEN ENG 847-705-4247

CONTRACT NO. 60M25

GROSS LENGTH = 2720 FT. = 0.515 MILE

NET LENGTH = 2720 FT. = 0.515 MILE

STATE OF ILLINOIS  
DEPARTMENT OF TRANSPORTATION  
DIVISION OF HIGHWAYS

SUBMITTED May 27 2014  
Solra Fintomana  
DEPUTY DIRECTOR OF HIGHWAYS, REGION ENGINEER

June 27 2014  
John D. Baranzoli, P.E.  
actg ENGINEER OF DESIGN AND ENVIRONMENT

June 27 2014  
Omer Osman, P.E.  
DIRECTOR OF HIGHWAYS, CHIEF ENGINEER

PRINTED BY THE AUTHORITY  
OF THE STATE OF ILLINOIS