

STATE OF ILLINOIS
DEPARTMENT OF TRANSPORTATION
DIVISION OF HIGHWAYS

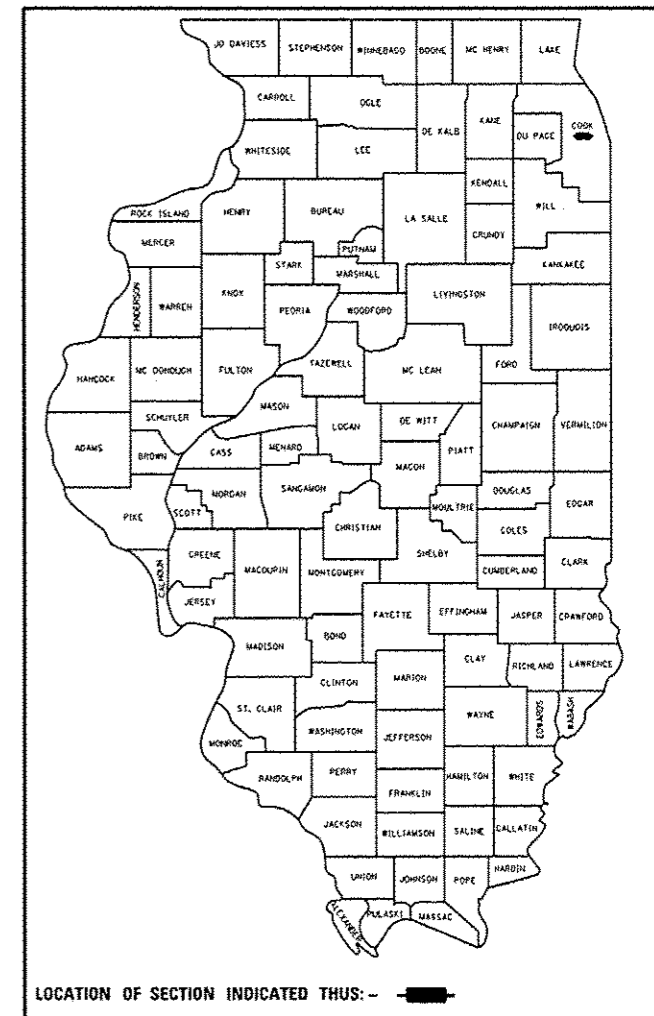
**PROPOSED
HIGHWAY PLANS**

F.A.U. ROUTE 1411 RANDOLPH STREET
LATHROP AVE. TO IL 43 (HARLEM AVE.)
SECTION: 2010-103-RS
RESURFACING (3P)
COOK COUNTY
C-91-093-11

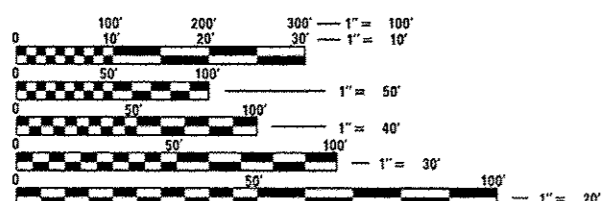
FOR INDEX OF SHEETS, SEE SHEET NO. 2

F.A.U. RTE.	SECTION	COUNTY	TOTAL SHEETS	SHEET NO.
1411	2010-103-RS	COOK	14	1
FED. ROAD DIST. NO. 1	ILLINOIS	CONTRACT NO. 60M26		

D-91-093-11



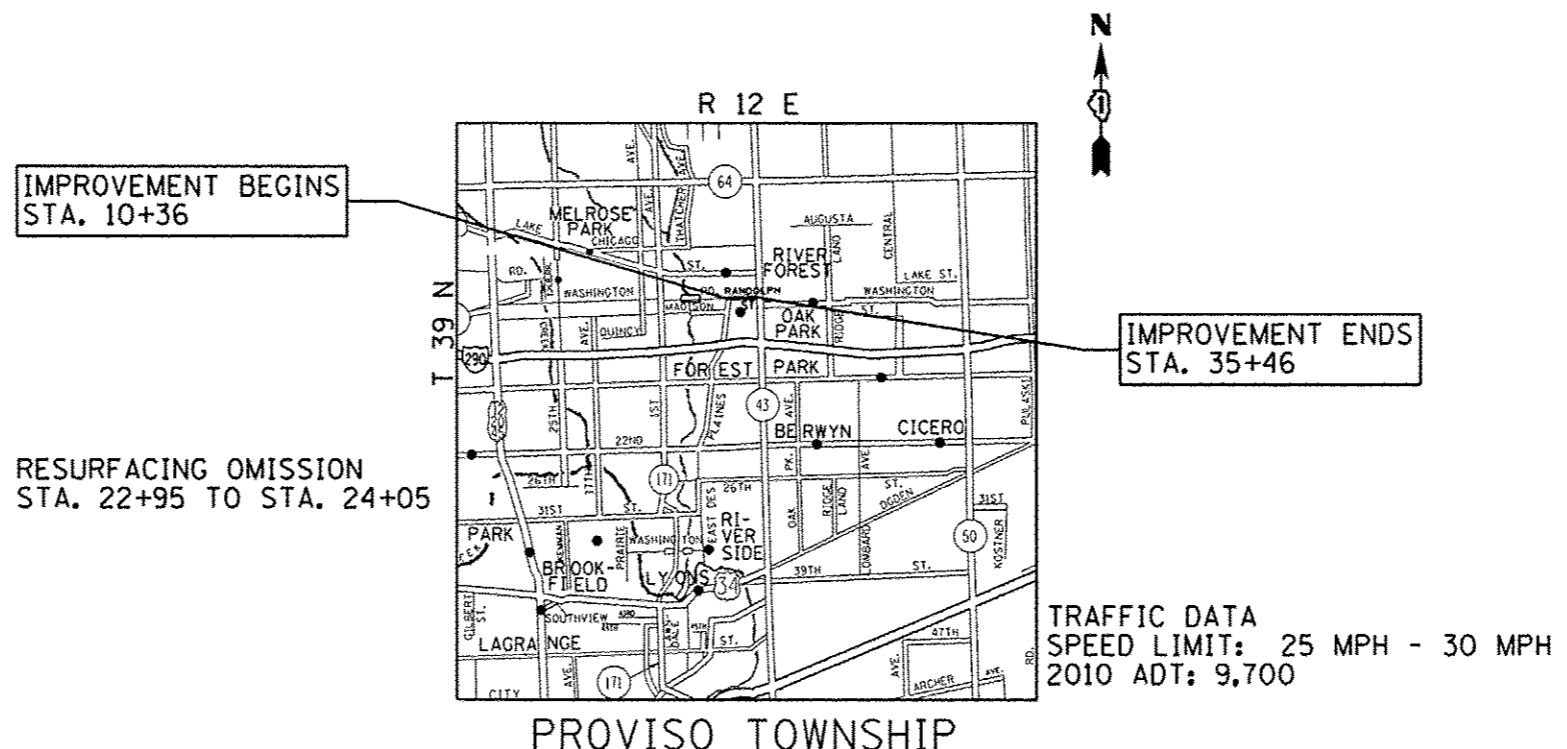
IMPROVEMENT IS LOCATED IN THE VILLAGE OF FOREST PARK



FULL SIZE PLANS HAVE BEEN PREPARED USING STANDARD ENGINEERING SCALES. REDUCED SIZED PLANS WILL NOT CONFORM TO STANDARD SCALES. IN MAKING MEASUREMENTS ON REDUCED PLANS, THE ABOVE SCALES MAY BE USED.

J.U.L.I.E.
JOINT UTILITY LOCATION INFORMATION FOR EXCAVATION
1-800-892-0123
OR 811

PROJECT ENGINEER: DAN WILGREEN (847) 705-4240
PROJECT MANAGER: KEN ENG
CONTRACT NO. 60M26



STATE OF ILLINOIS
DEPARTMENT OF TRANSPORTATION
DIVISION OF HIGHWAYS

SUBMITTED *May 27 20 14*
John F. ...
DEPUTY DIRECTOR OF HIGHWAYS, REGION ENGINEER

June 27 20 14
John D. Baranzelli P.E.
ENGINEER OF DESIGN AND ENVIRONMENT

June 27 20 14
Omer Osman P.E.
DIRECTOR OF HIGHWAYS, CHIEF ENGINEER

PRINTED BY THE AUTHORITY
OF THE STATE OF ILLINOIS

GROSS LENGTH OF IMPROVEMENT = 2,510 FEET (0.48 MILES)
NET LENGTH OF IMPROVEMENT = 2,400 FEET (0.45 MILES)