





- LEGEND**
-  INLET FILTERS
 -  TREE TRUNK PROTECTION
 -  PERIMETER EROSION BARRIER
 -  TEMPORARY FENCE

\$FILES 12/11/2013 12:40:47 PM

GR2EF 8501 W. Higgins Road, Suite 280
 Chicago, Illinois 60631
 (773) 399-0112

USER NAME = 1489	DESIGNED - RS / ED	REVISED -
PLOT SCALE = 100.0000' / in.	DRAWN - ED	REVISED -
PLOT DATE = 12/11/2013	CHECKED - RS	REVISED -
	DATE - 12/17/2013	REVISED -

STATE OF ILLINOIS
DEPARTMENT OF TRANSPORTATION

McCORMICK BLVD - HOWARD STREET TO TOUHY AVE
EROSION & SEDIMENT CONTROL

SCALE: 1"=50' SHEET 1 OF 1 SHEETS STA. 88+00 TO STA. 118+00

F.A.U. RTE. 0378	SECTION 3738-T	COUNTY COOK	TOTAL SHEETS 28	SHEET NO. 10
CONTRACT NO. 60R87				
[ILLINOIS] FED. AID PROJECT				