

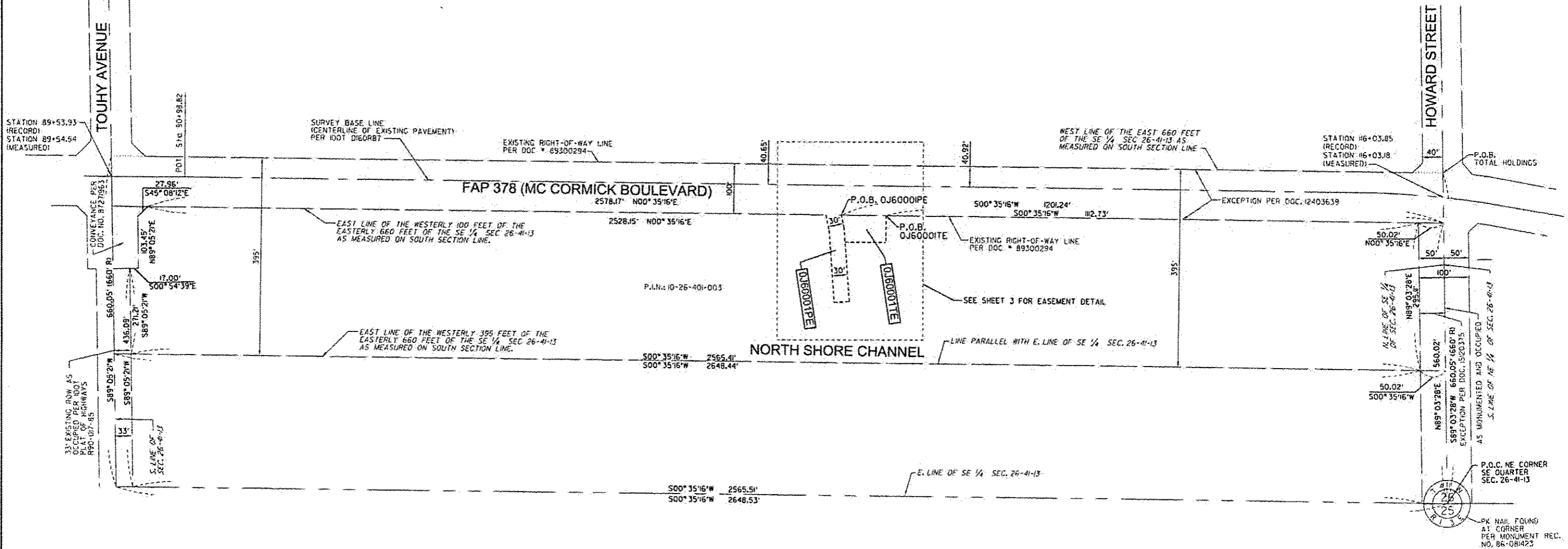
PART OF THE SE. 1/4 OF SEC. 26, TWP. 41 NORTH, RNG. 13 EAST OF THE 3RD P.M., COOK COUNTY, IL.

PARCEL	OWNER	TOTAL HOLDINGS	AREA TAKEN	PREVIOUS DEDICATION	REMAINDER	PERMANENT EASEMENT	TEMPORARY EASEMENT	PURPOSE OF EASEMENT	PIN
0J6000PE	THE METROPOLITAN WATER RECLAMATION DISTRICT OF GREATER CHICAGO	17,789 AC.	-	-	-	0.121 AC.	0.104 AC.	DRAINAGE	10-26-401-003

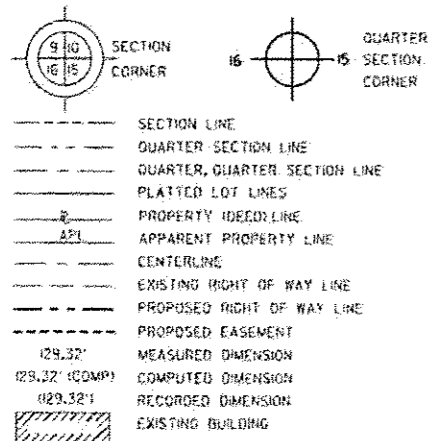


SCALE: 1" = 100'
200 ft 100 ft 0 ft

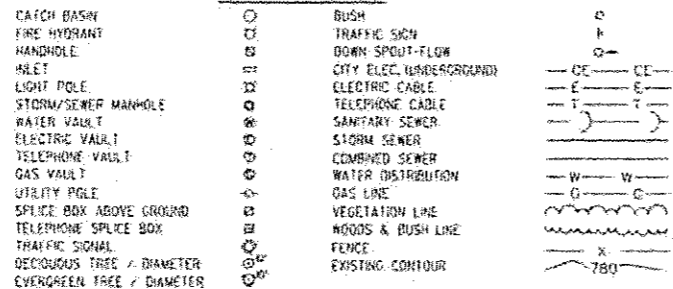
NOTE: ALL BEARINGS AND COORDINATES ARE REFERENCED TO ILLINOIS STATE PLANE COORDINATE SYSTEM EAST ZONE (N.A.D. 83 + 2007)



LEGEND



TOPOGRAPHIC LEGEND



STATE OF ILLINOIS
COUNTY OF COOK

RECEIVED
SEP 26 2012
PLATS & LEGALS

THIS IS TO CERTIFY THAT I, GERARDO P. SANCHEZ, AN ILLINOIS PROFESSIONAL LAND SURVEYOR LICENSE NO. 035-003486, HAVE SURVEYED THE PLAT OF HIGHWAYS SHOWN HEREON IN SECTION 26, TOWNSHIP 41 NORTH, RANGE 13 EAST OF THE THIRD PRINCIPAL MERIDIAN, COOK COUNTY, THAT THE SURVEY IS TRUE AND COMPLETE AS SHOWN TO THE BEST OF MY KNOWLEDGE AND BELIEF, THAT THE PLAT CORRECTLY REPRESENTS SAID SURVEY, THAT ALL MONUMENTS FOUND AND ESTABLISHED ARE OF PERMANENT QUALITY AND OCCUPY THE POSITIONS SHOWN THEREON AND THAT THE MONUMENTS ARE SUFFICIENT TO ENABLE THE SURVEY TO BE RETRACED, MADE FOR THE DEPARTMENT OF TRANSPORTATION, STATE OF ILLINOIS.

SANCHEZ & ASSOCIATES, P.C.
LAND SURVEYORS
8605 W. BRYN MAWR AVE. STE 309 CHICAGO, IL 60631
PH 773-444-0144 FAX 847-232-3104

DATED AT CHICAGO, ILLINOIS THIS _____ DAY OF _____ 20____ A.D.

GERARDO P. SANCHEZ, PRESIDENT

ILLINOIS PROFESSIONAL LAND SURVEYOR NO. 035-003486
LICENSE EXPIRATION DATE: NOVEMBER 30, 2012

ILLINOIS PROFESSIONAL DESIGN FIRM REGISTRATION NO. 1184-004661

THIS PROFESSIONAL SERVICE CONFORMS TO THE CURRENT ILLINOIS MINIMUM STANDARDS FOR A BOUNDARY SURVEY.



PLAT OF HIGHWAY
STATE OF ILLINOIS
DEPARTMENT OF TRANSPORTATION
FAP 378 (MC CORMICK BOULEVARD)

SECTION: 3738-T COUNTY: COOK
PROJECT: MCCORMICK BOULEVARD JOB NO.: R-90-017-12
STATION 103+77.36 TO STATION 104+96.91
SCALE: 1"=20' SHEET 2 OF 3

BUREAU OF LAND ACQUISITION
201 WEST CENTER COURT
SCHAUMBURG, ILLINOIS 60196
TOTAL SHEETS 28
SHEET NO. 17

MC CORMICK BOULEVARD

COOK COUNTY

REVISION DATE: 7-17-12 8-28-12 9-24-12

REVISION: PER COMMENTS MADE BY: SANCHEZ AND ASSOCIATES, P.C.