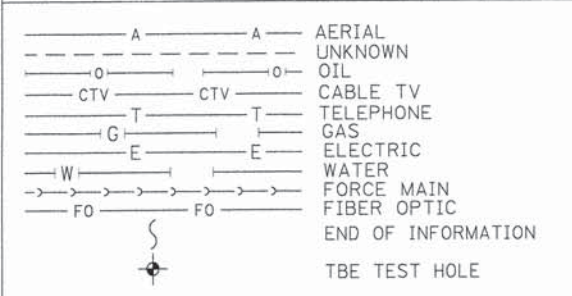


MATCH SHEET 3  
SEE SHEET 1


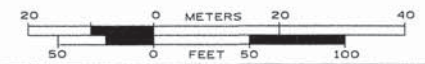


**UTILITY OWNERS**

AT&T = FIBER OPTIC  
 AT&T = TELEPHONE  
 COM-ED = ELECTRIC  
 COMCAST = CABLE TV  
 NICOR = GAS  
 VILLAGE OF PINGREE GROVE = WATER

Utilities shown on these plans as depicted in the legend have been investigated by Cardno TBE in accordance with SUE Industry Standards. All other information shown has been provided to Cardno TBE by others. Cardno TBE's QL "B" SUE field investigation was performed 4/29/13 through 5/17/13. Changes to utilities after 5/17/13 may have been made and therefore may result in variances from this plan. Consideration should be given to updating this plan if deemed advisable prior to final design and construction.

ALL UTILITIES SHOWN QUALITY LEVEL "B" UNLESS NOTED OTHERWISE.



TBE Job No. IL09510526  
SUE Plan Page: 4 of 4

Utility Quality Level "A" : Visually Verified Test Hole  
 Utility Quality Level "B" : Designating/non Visually Verified Test Hole  
 Utility Quality Level "C" : Research with Survey  
 Utility Quality Level "D" : Records Research

|              |          |
|--------------|----------|
| DESIGNED MS  | REVISION |
| DRAWN SRK    | REVISION |
| CHECKED KFS  | REVISION |
| DATE 5/21/13 | REVISION |

**STATE OF ILLINOIS  
DEPARTMENT OF TRANSPORTATION**

**US 20 at IL 47/2 (South Junction)  
Pingree Grove, Illinois**

|   |           |        |              |           |
|---|-----------|--------|--------------|-----------|
| F.A. RTE.   | SECTION   | COUNTY | TOTAL SHEETS | SHEET NO. |
|   | 106-S-N-2 | Kane   |              |           |
| Contract No. 60T09                                |           |        |              |           |
| FED. ROAD DIST. NO. - [ILLINOIS] IDOT Project No. |           |        |              |           |