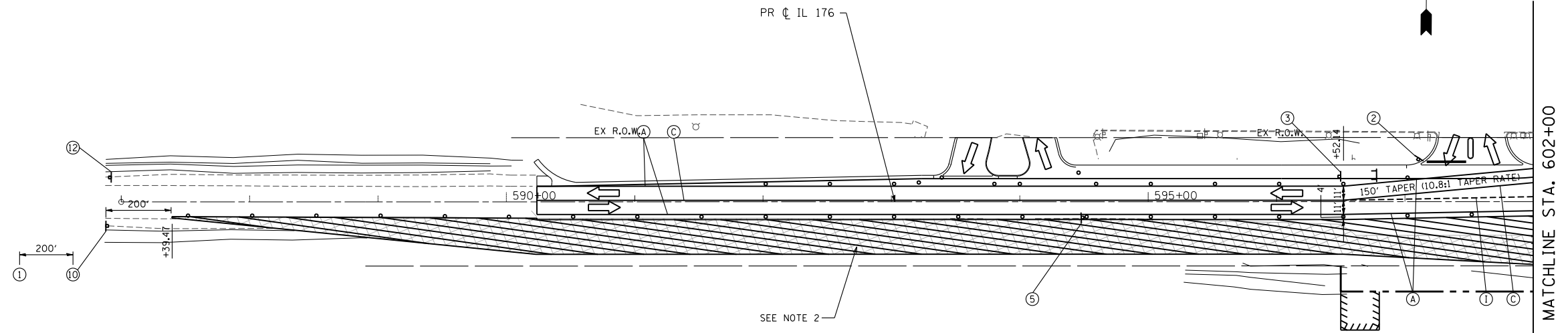
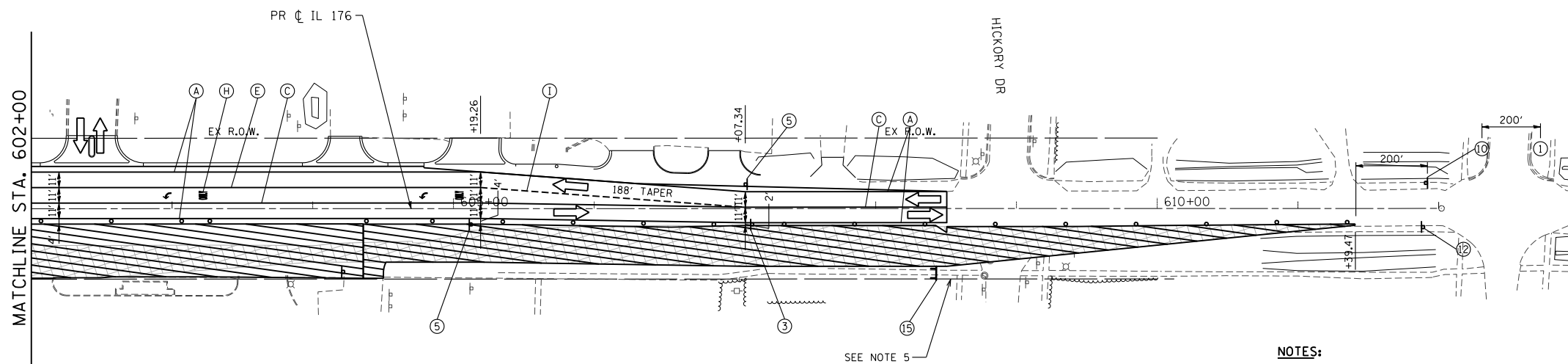


STAGE 2

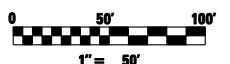


STAGE 2



NOTES:

1. SEE IL 176 AND US RTE 14 INTERSECTION TEMPORARY TRAFFIC SIGNALS SHEET.
2. TEMPORARY PAVEMENT REMOVAL (BUILT IN PRE-STAGE 1) ONLY OUTSIDE OF THE PROPOSED HMA SHOULDER. TEMPORARY PAVEMENT SHOULD REMAIN AS HMA SHOULDER WHEREVER IT'S POSSIBLE.
3. SEE SHEET 59 FOR MAINTENANCE OF CONSTRUCTION GENERAL NOTES, SEQUENCE OF CONSTRUCTION AND TEMPORARY TRAFFIC SIGN LEGEND.
4. UTILIZE THE EXISTING SPEED LIMIT SIGNS WITHIN CONSTRUCTION LIMITS UNLESS NOTED OTHERWISE. THE SIGNS SIZES SHALL MATCH THE SIZES OF THE EXISTING SIGNS IN FIELD.
5. PEDESTRIAN TRAFFIC WILL BE DETOURED ON IL 176 WEST OF HICKORY DR AND ON US 14 NORTH OF HICKORY DRIVE. PEDESTRIAN TRAFFIC WILL BE DIRECTED TO USE HICKORY DR SIDEWALK DURING STAGES 1 THRU 2 (UTILIZE STANDARD 701801-05).
6. MAINTAIN ACCESS TO ALL DRIVEWAYS AND SIDE STREETS DURING CONSTRUCTION.



FILE NAME = s:\1606\cadd sheets\162517-sht-staging2.dgn	USER NAME = _USERNAME_	DESIGNED - JPW	REVISED -
		DRAWN - JPW	REVISED -
	PLOT SCALE = 100.0000' / IN.	CHECKED - MGZ	REVISED -
	PLOT DATE = 10/9/2013	DATE - 10/15/2013	REVISED -

**STATE OF ILLINOIS  
DEPARTMENT OF TRANSPORTATION**

**MAINTENANCE OF TRAFFIC PLAN  
IL 176 - STAGE 2**

SCALE: 1"=50'      SHEET NO. 86 OF 431 SHEETS      STA. 587+39.47 TO STA. 611+40.62

F.A. RTE.	SECTION	COUNTY	TOTAL SHEETS	SHEET NO.
305	27R-3	MCHENRY	431	86
CONTRACT NO. 62517			ILLINOIS FED. AID PROJECT	