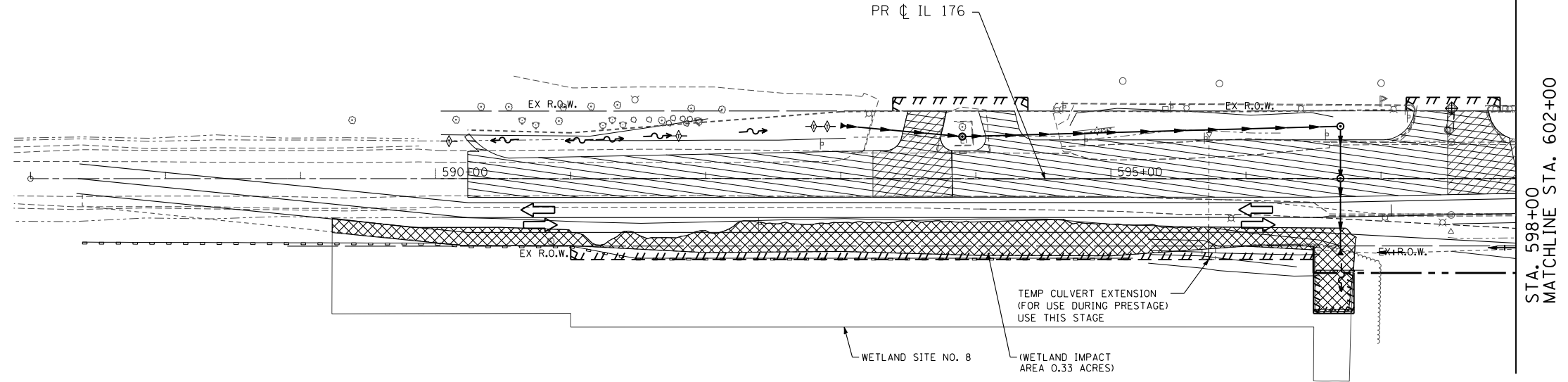
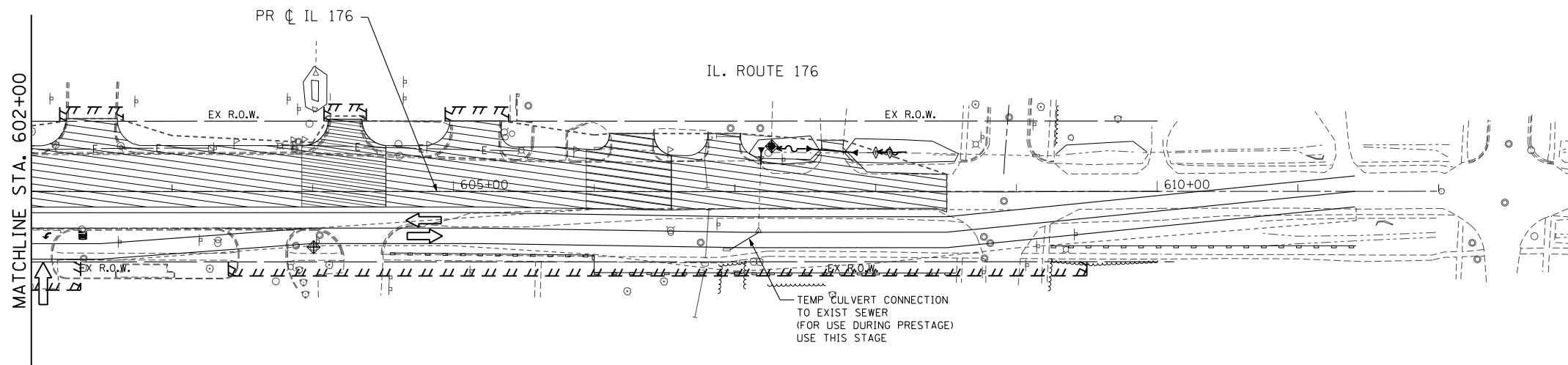
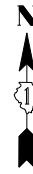


STAGE 1



STAGE 1



LEGEND:

- WORK ZONE
- TEMPORARY PAVEMENT
- DIRECTION OF TRAFFIC
- PERIMETER EROSION BARRIER
- INLET FILTERS/INLET AND PIPE PROTECTION
- TEMPORARY DITCH CHECK

SEE SHEET 27 FOR EROSION AND SEDIMENT CONTROL SCHEDULES

FILE NAME =	USER NAME = .USERNAME.	DESIGNED - AWM	REVISED -
S:\1606\CADD Sheets\0162517-sht-ErosionStage1.dgn		DRAWN - DA	REVISED -
PLOT SCALE = 100.0000' / IN.		CHECKED - JWM	REVISED -
PLOT DATE = 11/6/2013		DATE - 10/15/2013	REVISED -

**STATE OF ILLINOIS
DEPARTMENT OF TRANSPORTATION**

**EROSION AND SEDIMENT CONTROL PLAN
IL 176 STAGE 1**

SCALE: 1"=50' SHEET NO. 106 OF 431 SHEETS STA. 590+23.80 TO STA. 608+50.50

F.A. RTE.	SECTION	COUNTY	TOTAL SHEETS	SHEET NO.
305	27R-3	MCHENRY	431	106
CONTRACT NO.			62517	
ILLINOIS FED. AID PROJECT				