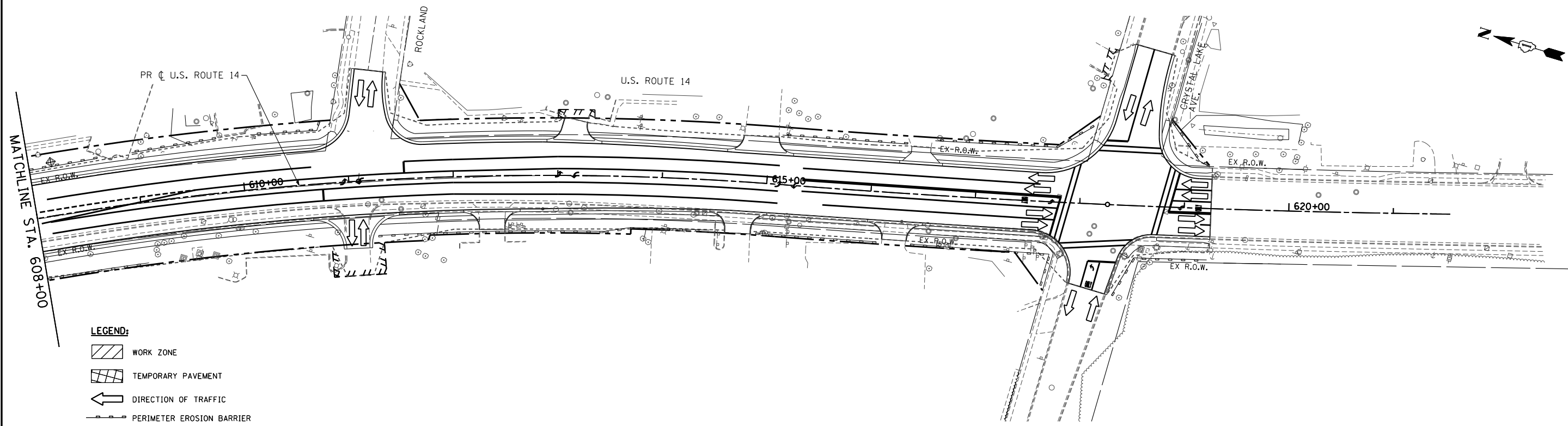








STAGE 2



LEGEND:

-  WORK ZONE
-  TEMPORARY PAVEMENT
-  DIRECTION OF TRAFFIC
-  PERIMETER EROSION BARRIER
-  INLET FILTERS/INLET AND PIPE PROTECTION
-  TEMPORARY DITCH CHECK

SEE SHEET 27 FOR EROSION AND SEDIMENT CONTROL SCHEDULES

FILE NAME = S:\1606\CADD Sheets\0162517-sht-ErosionS	USER NAME = _USERNAME_	DESIGNED - AWM	REVISED -
page2.dgn		DRAWN - DA	REVISED -
PLOT SCALE = 100.0000' / IN.		CHECKED - JWM	REVISED -
PLOT DATE = 11/6/2013		DATE - 10/15/2013	REVISED -

**STATE OF ILLINOIS
DEPARTMENT OF TRANSPORTATION**

**EROSION AND SEDIMENT CONTROL PLAN
US ROUTE 14 - STAGE 2**

SCALE: 1"=50' SHEET NO. 111 OF 431 SHEETS STA. 608+00 TO STA. 619+25.58

F.A. RTE.	SECTION	COUNTY	TOTAL SHEETS	SHEET NO.
305	27R-3	MCHENRY	431	111
CONTRACT NO.			62517	
ILLINOIS FED. AID PROJECT				