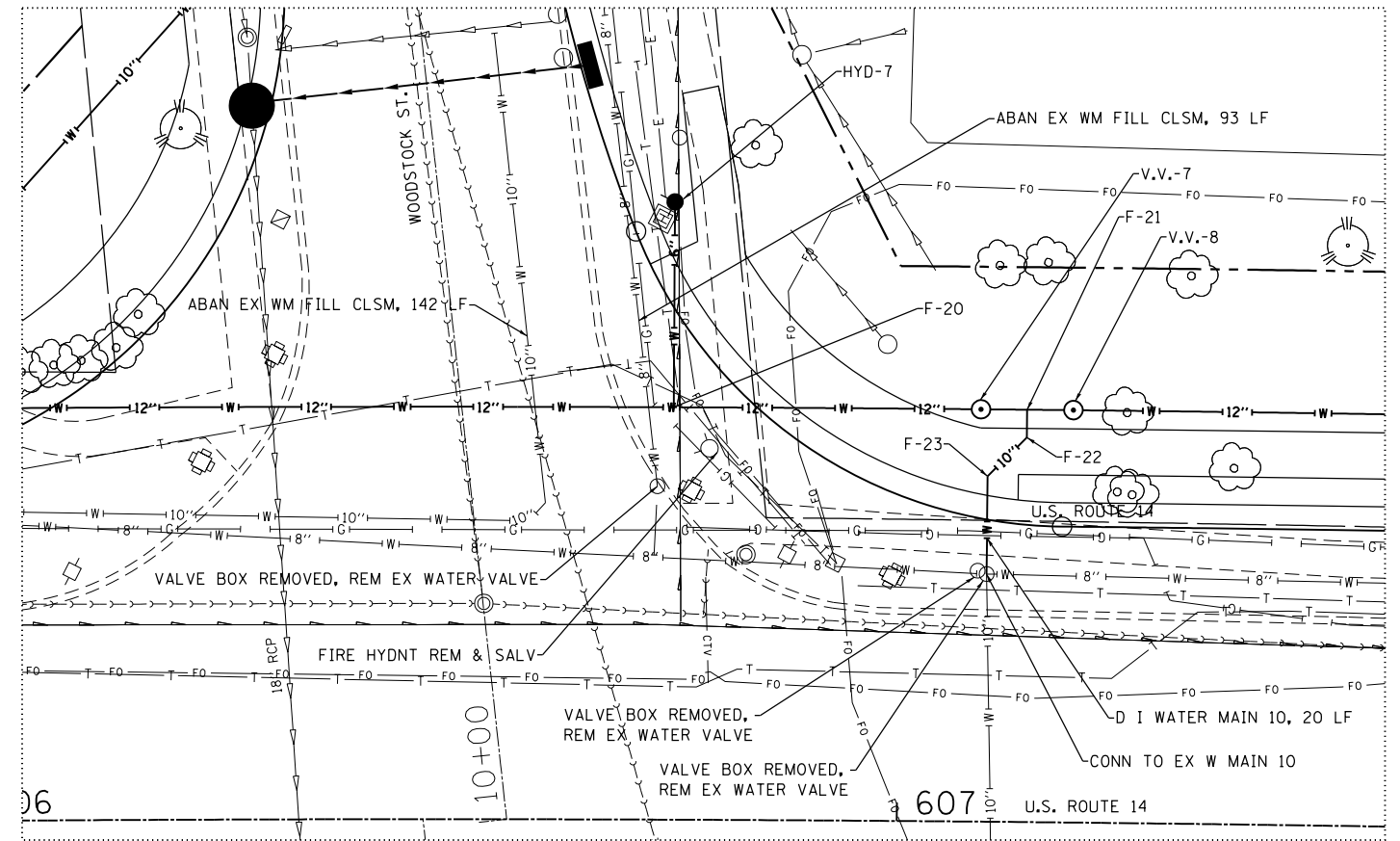
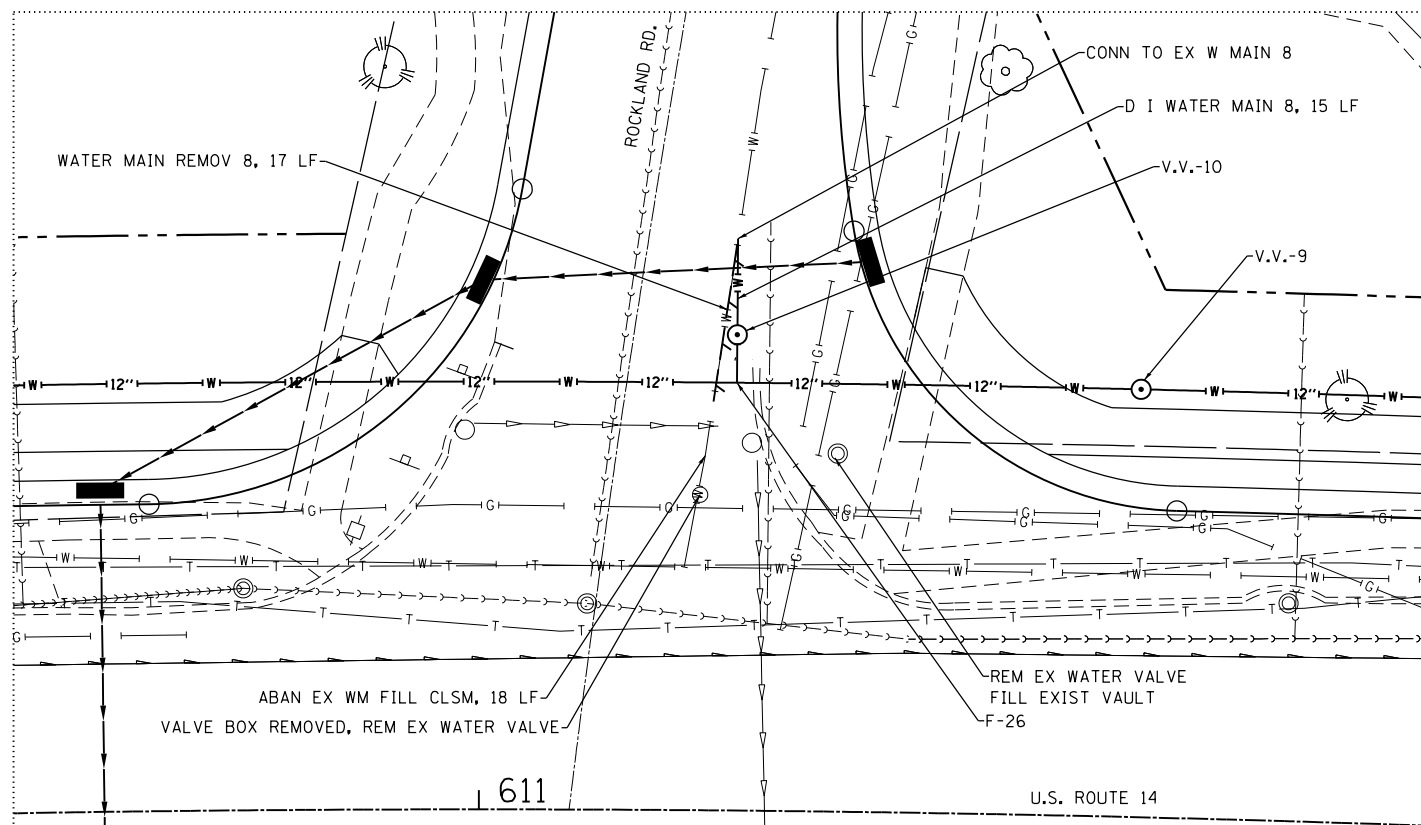


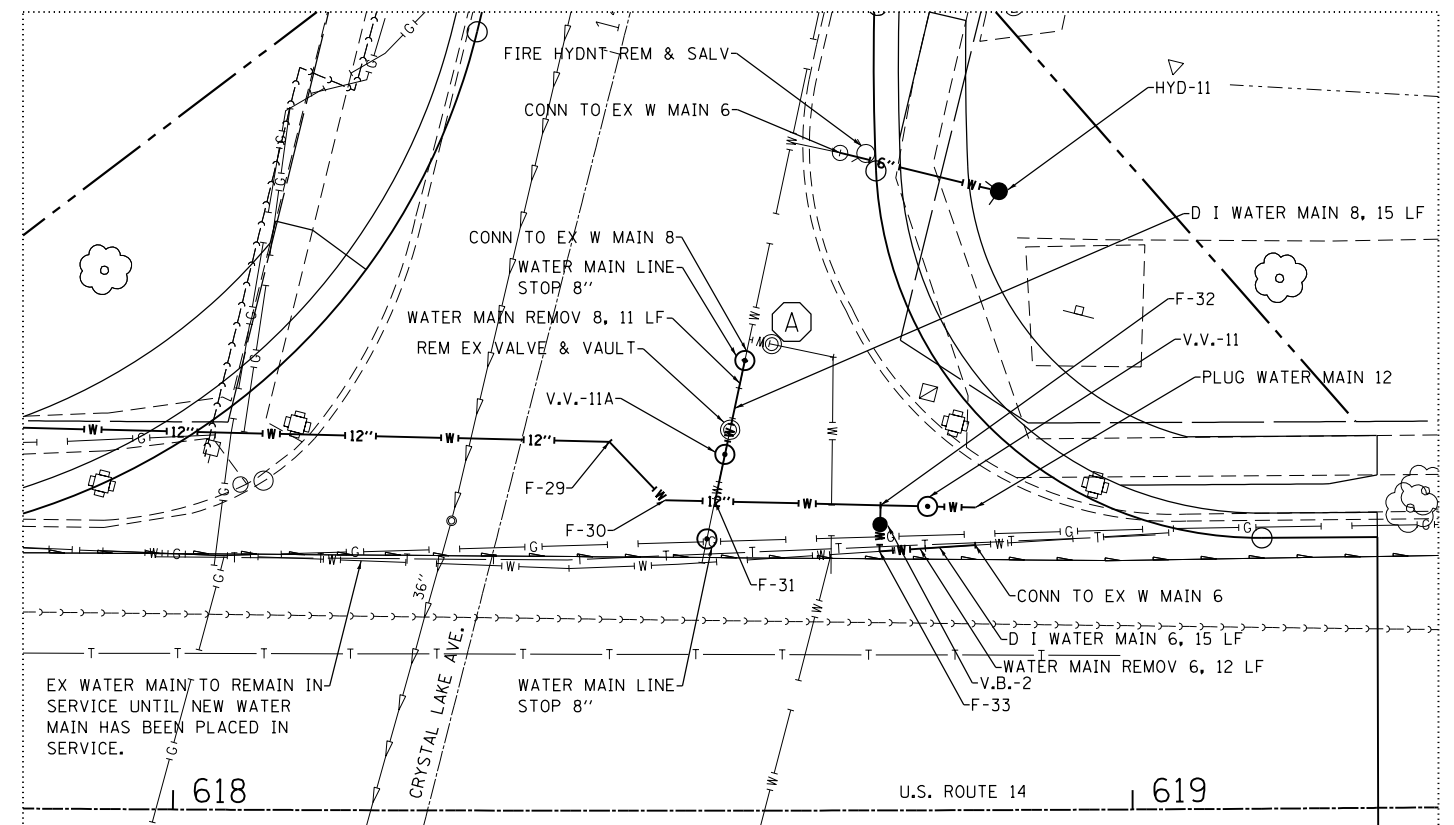
INTERSECTION DETAIL B  
1" = 10'



INTERSECTION DETAIL C  
1" = 10'



INTERSECTION DETAIL D  
1" = 10'



INTERSECTION DETAIL E  
1" = 10'

FILE NAME = S:\1606\CADD Sheets\0162517-sht-water.dgn	USER NAME = _USERNAME_	DESIGNED - JWM	REVISED -
		DRAWN - JWM	REVISED -
	PLOT SCALE = 100.0000' / in.	CHECKED - MGZ	REVISED -
	PLOT DATE = 6/4/2014	DATE - 10/15/2013	REVISED -

STATE OF ILLINOIS  
DEPARTMENT OF TRANSPORTATION

SCALE: NONE		SHEET NO. 154 OF 431 SHEETS		STA. TO STA.	
-------------	--	-----------------------------	--	--------------	--

WATER MAIN CONSTRUCTION DETAILS

F.A. RTE.	SECTION	COUNTY	TOTAL SHEETS	SHEET NO.
305	27R-3	MCHENRY	431	154
CONTRACT NO. 62517				
ILLINOIS FED. AID PROJECT				