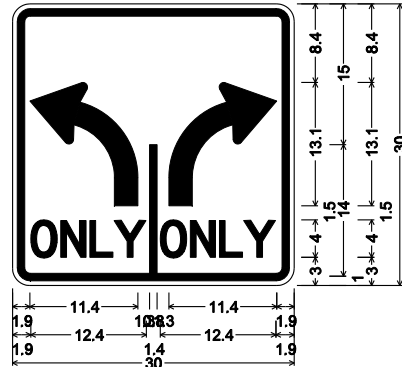
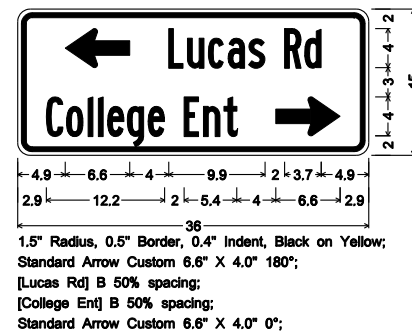


R3-8b_48x30;
 3.0" Radius, 1.3" Border, 0.8" Indent, Black on White;
 EL Ir=5.813, s=2.5; [ONLY] D 2K 40% spacing;
 C h=18.875, s=2.5; [ONLY] D 2K 40% spacing;
 ER Ir=5.813, s=2.5; [ONLY] D 2K 40% spacing;



R3-8;
 1.9" Radius, 0.8" Border, 0.5" Indent, Black on White;
 EL Ir=5.813, s=2.5;
 [ONLY] D 2K 40% spacing;
 ER Ir=5.813, s=2.5;
 [ONLY] D 2K 40% spacing;



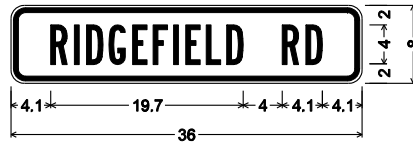
1.5" Radius, 0.5" Border, 0.4" Indent, Black on Yellow;
 Standard Arrow Custom 6.6" X 4.0" 180°;
 [Lucas Rd] B 50% spacing;
 [College Ent] B 50% spacing;
 Standard Arrow Custom 6.6" X 4.0" 0°;



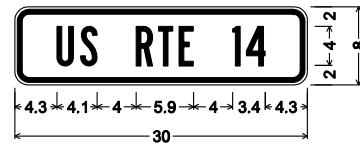
D3-1;
 1.5" Radius, 0.5" Border, 0.3" Indent, White on Green;
 [Rockland Rd] C 80% spacing;



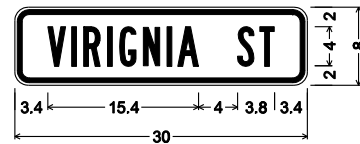
D3-1;
 1.5" Radius, 0.5" Border, 0.3" Indent, White on Green;
 [Virginia St] C 80% spacing;



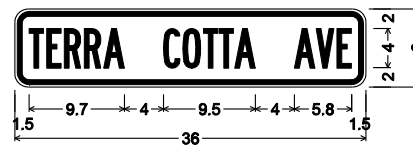
D3-1;
 1.5" Radius, 0.5" Border, 0.3" Indent, Black on Yellow;
 [RIDGEFIELD RD] B;



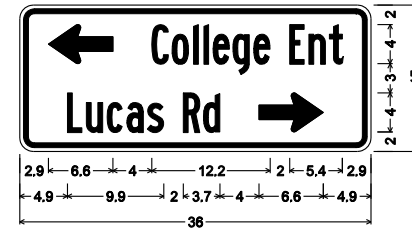
D3-1;
 1.5" Radius, 0.5" Border, 0.3" Indent, Black on Yellow;
 [US RTE 14] B;



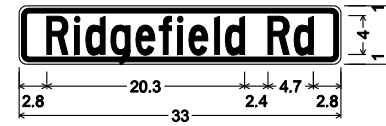
D3-1;
 1.5" Radius, 0.5" Border, 0.3" Indent, Black on Yellow;
 [VIRIGNIA ST] B;



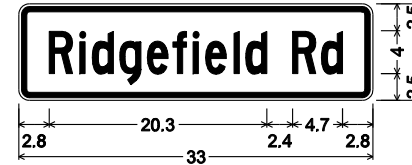
D3-1;
 1.5" Radius, 0.5" Border, 0.3" Indent, Black on White;
 [TERRA COTTA AVE] B 50% spacing;



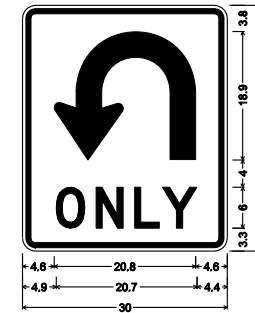
1.5" Radius, 0.5" Border, 0.4" Indent, Black on Yellow;
 Standard Arrow Custom 6.6" X 4.0" 180°;
 [College Ent] B 50% spacing;
 [Lucas Rd] B 50% spacing;
 Standard Arrow Custom 6.6" X 4.0" 0°;



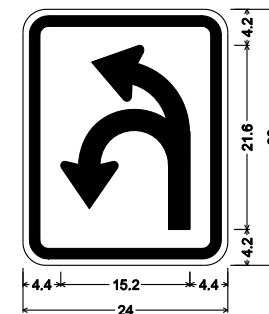
W17-1100;
 1.0" Radius, 0.5" Border, 0.3" Indent, Yellow on Blue;
 [Ridgefield Rd] C 60% spacing;



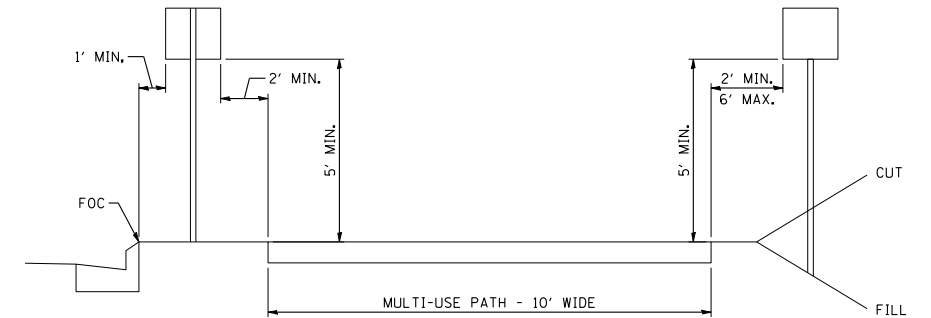
W17-1100;
 1.0" Radius, 0.5" Border, 0.3" Indent, Yellow on Blue;
 [Ridgefield Rd] C 60% spacing;



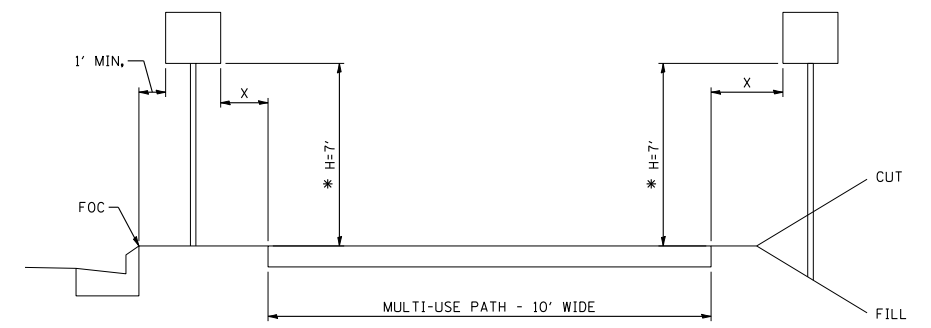
Special;
 1.9" Radius, 0.8" Border, 0.5" Indent, Black on White;
 [ONLY] D 115% spacing;



Special;
 3.0" Radius, 1.3" Border, 0.8" Indent, Black on White;
 EL Ir=5.813, s=2.5;

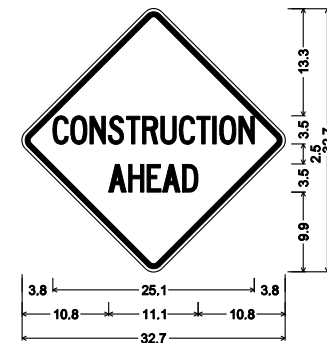


TYPICAL MULTI-USE PATH SIGN PLACEMENT



TYPICAL ROADWAY SIGN PLACEMENT
 ADJACENT TO MULTI-USE PATH

* H=8' WHEN X LESS THAN 2'



SPECIAL;
 24.0" across sides 1.5" Radius, 0.8" Border, 0.4" Indent, Black on Yellow;
 [CONSTRUCTION] C 50% spacing;
 [AHEAD] C 50% spacing;

FILE NAME = S:\1606\CADD Sheets\0162517-sht-signing.dgn	USER NAME = .USERNAME.	DESIGNED - JPW	REVISED -	STATE OF ILLINOIS DEPARTMENT OF TRANSPORTATION	SIGN @ SIGNING DETAILS		F.A. RTE.	SECTION	COUNTY	TOTAL SHEETS	SHEET NO.	
PLOT SCALE = 100.0000' / IN.	CHECKED - MGZ	DRAWN - JPW	REVISED -		SCALE: NONE	SHEET NO. 237 OF 431 SHEETS	STA.	TO STA.	305	27R-3	MCHENRY	431 237
PLOT DATE = 10/10/2013	DATE - 10/15/2013	REVISOR -	REVISOR -						CONTRACT NO. 62517			
									ILLINOIS FED. AID PROJECT			