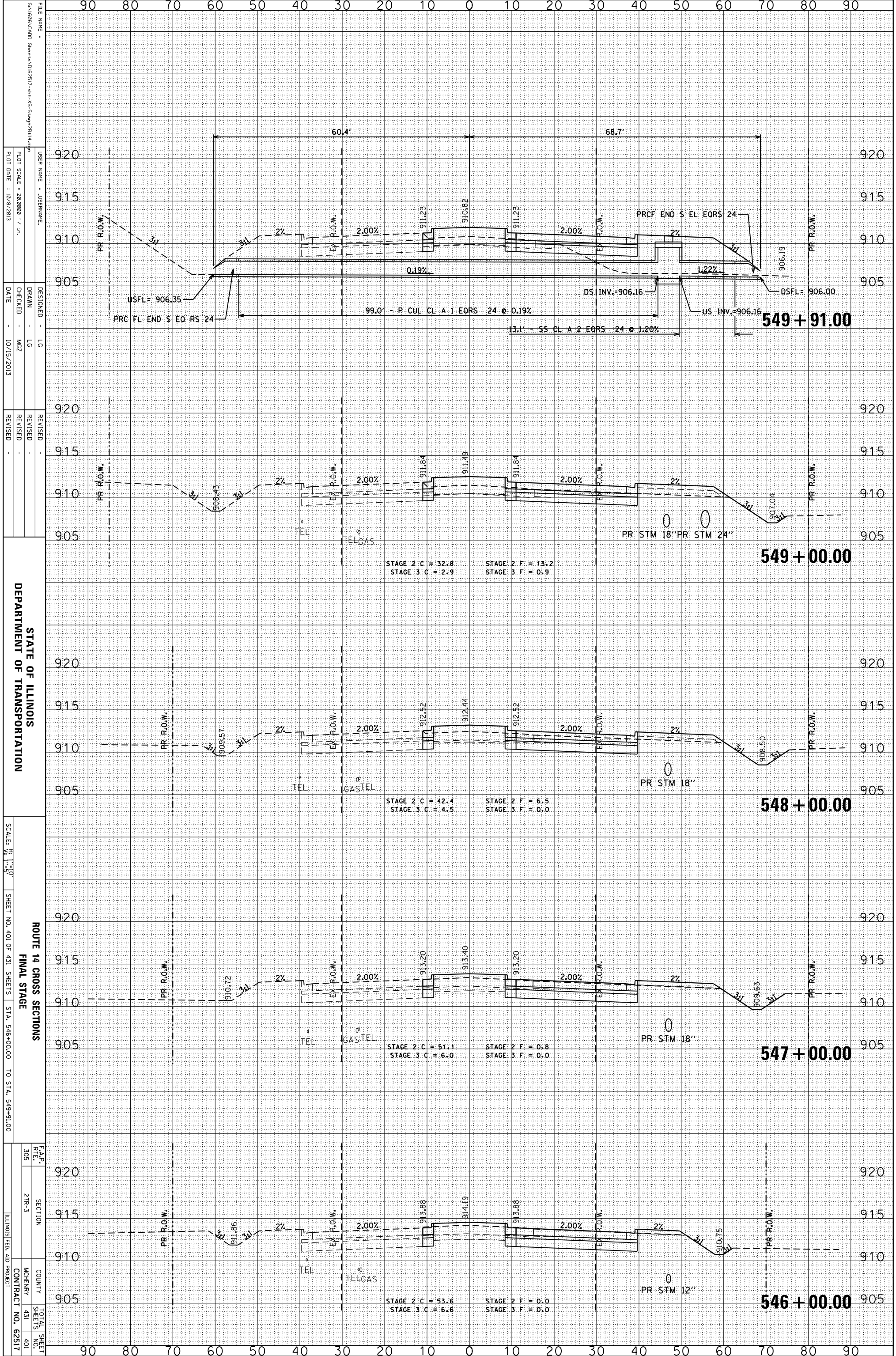


ORIGINAL SURVEY	SURVEYED	BY	DATE
NOTE BOOK	PLOTTED		
	TEMPLATE		
	AREAS		
	CHECKED		

FINAL SURVEY	SURVEYED	BY	DATE
NOTE BOOK	PLOTTED		
	TEMPLATE		
	AREAS		
	CHECKED		



FILE NAME = S:\1606\CADD Sheets\062517-rt-v3-Stage2\RT1.dgn
 USER NAME = JUSEPNAME
 DESIGNED - LG
 DRAWN - LG
 CHECKED - MZ
 DATE - 10/15/2013
 REVISIONS

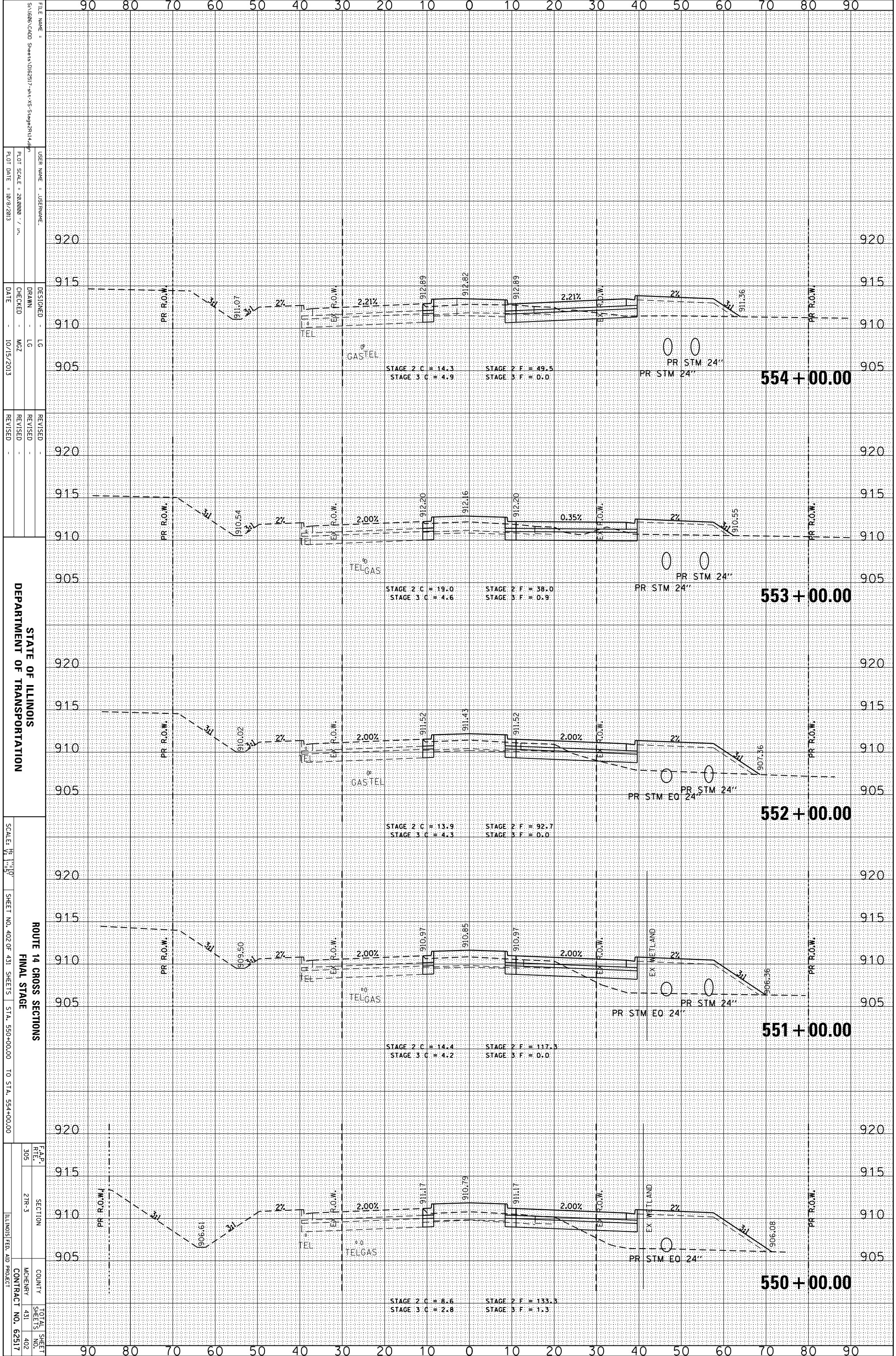
STATE OF ILLINOIS
 DEPARTMENT OF TRANSPORTATION

ROUTE 14 CROSS SECTIONS
 FINAL STAGE
 SCALE: 1" = 10'
 SHEET NO. 401 OF 431 SHEETS STA. 546+00.00 TO STA. 549+91.00

F.A.P. SECTION COUNTY TOTAL SHEETS NO.
 305 21R-3 MCHEMERY 431 401
 ILLINOIS FED. AID PROJECT CONTRACT NO. 62517

ORIGINAL SURVEY	SURVEYED	BY	DATE
NOTE BOOK	PLOTTED		
	TEMPLATE		
	AREAS		
	CHECKED		

FINAL SURVEY	SURVEYED	BY	DATE
NOTE BOOK	PLOTTED		
	TEMPLATE		
	AREAS		
	CHECKED		



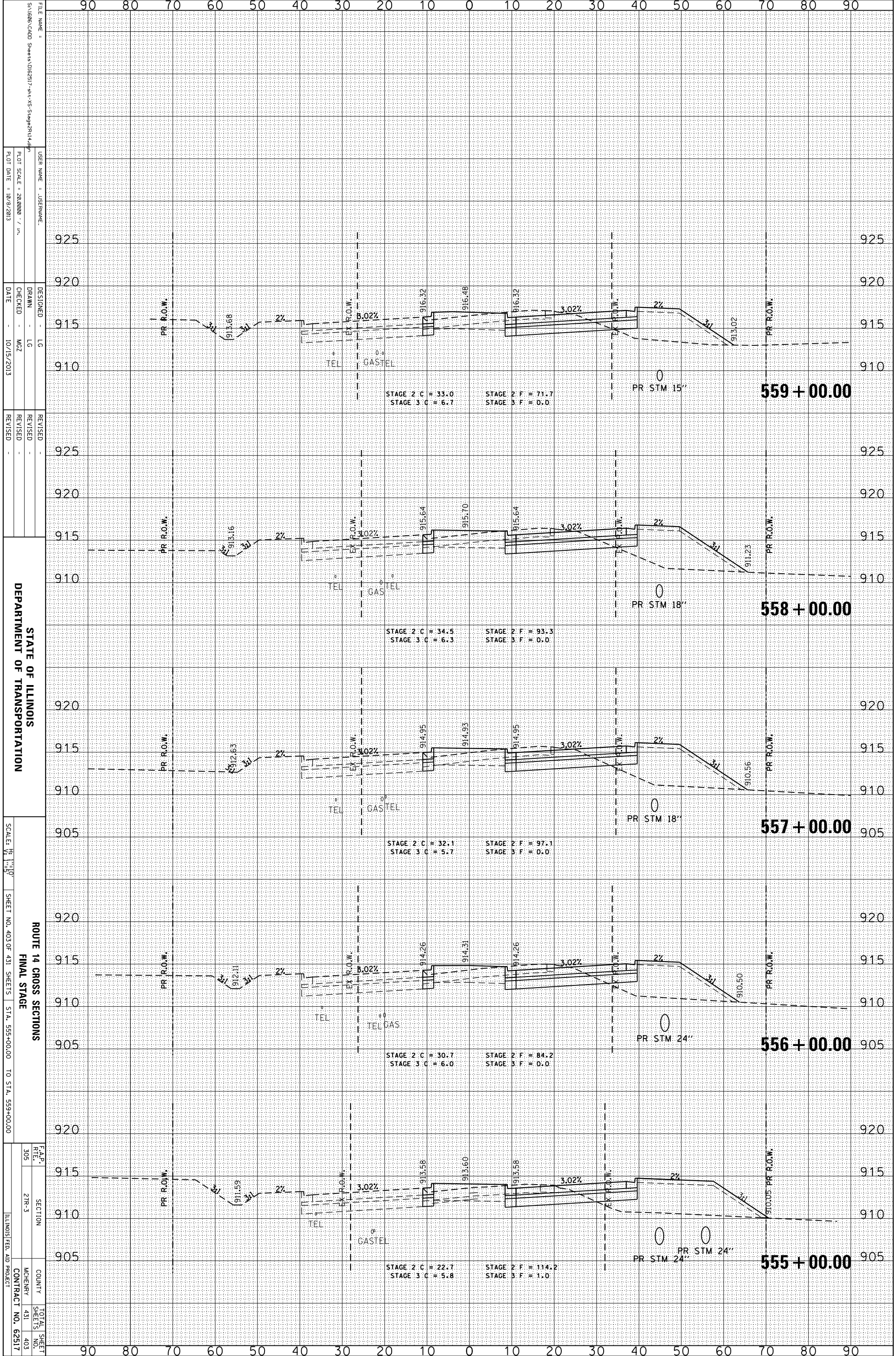
FILE NAME = S:\1606\CADD Sheets\062517-rt-15-Stage2\14.dgn
 USER NAME = JUSEPHNAME
 DESIGNED - LG
 DRAWN - LG
 CHECKED - MZ
 DATE - 10/15/2013
 REVISIONS
 REVISION NO. DESCRIPTION DATE BY

DEPARTMENT OF TRANSPORTATION
 ROUTE 14 CROSS SECTIONS
 FINAL STAGE
 SCALE: 1" = 50'
 SHEET NO. 402 OF 431 SHEETS STA. 550+00.00 TO STA. 554+00.00

F.A.P. SECTION COUNTY TOTAL SHEETS SHEETS NO. 305 2TR-3 MCHENRY 431 402 ILLINOIS FED. AID PROJECT CONTRACT NO. 62517

ORIGINAL SURVEY	SURVEYED	BY	DATE
NOTE BOOK	PLOTTED		
	TEMPLATE		
	AREAS		
	CHECKED		

FINAL SURVEY	SURVEYED	BY	DATE
NOTE BOOK	PLOTTED		
	TEMPLATE		
	AREAS		
	CHECKED		



FILE NAME = S:\1606\CADD Sheets\0162517-rt-14-SS-Stage2R14.dgn
 USER NAME = JUSEPHNAME
 DESIGNER = LG
 DRAWN = LG
 CHECKED = MZ
 DATE = 10/15/2013

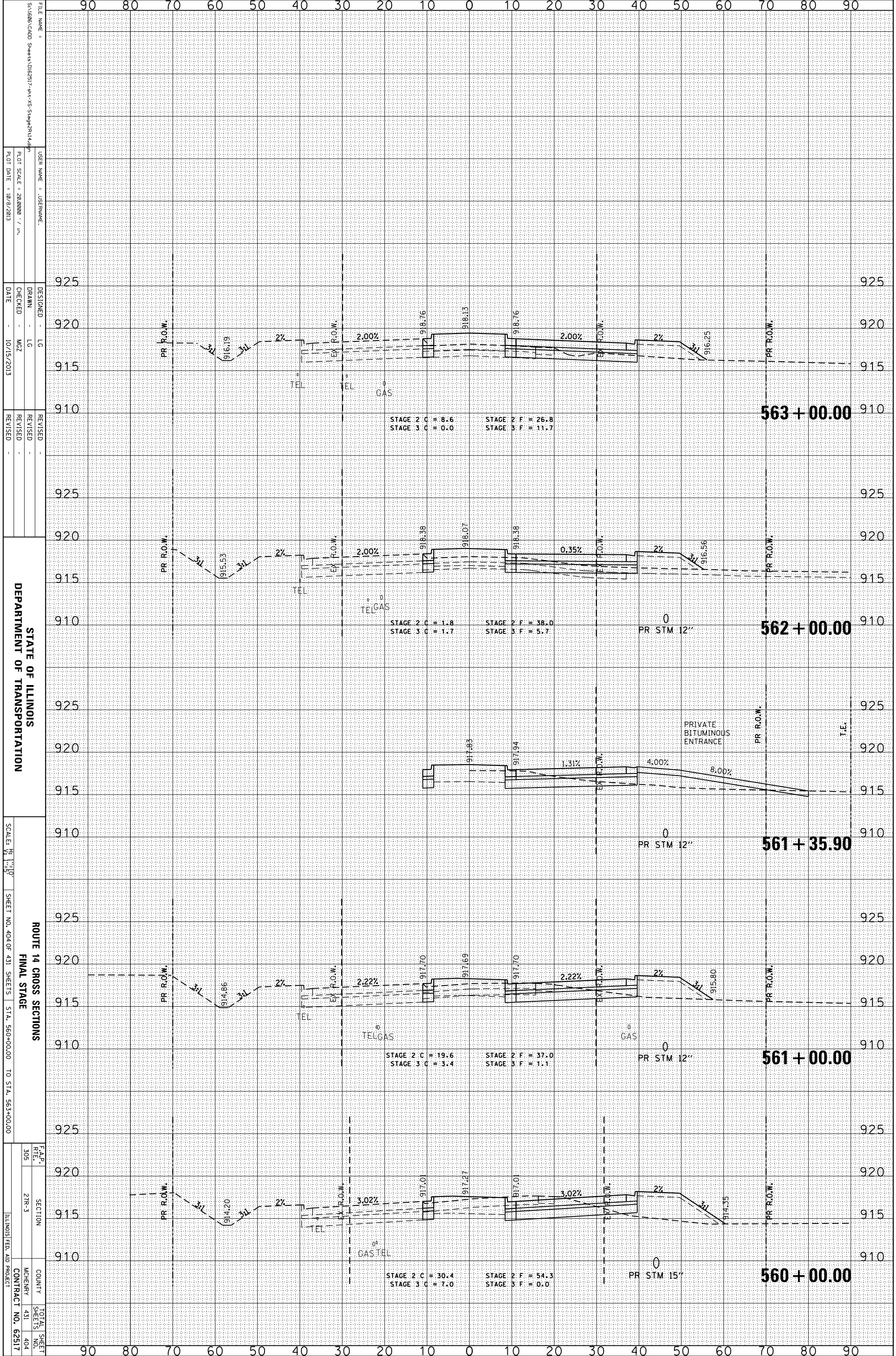
REVISIONS
 REVISION
 REVISION
 REVISION

STATE OF ILLINOIS
 DEPARTMENT OF TRANSPORTATION
 SCALE: 1" = 10'
 SHEET NO. 403 OF 431 SHEETS STA. 555+00.00 TO STA. 559+00.00

ROUTE 14 CROSS SECTIONS
 FINAL STAGE
 F.A.P. SECTION
 R.T.L. SECTION
 COUNTY
 MCHENRY 431
 CONTRACT NO. 62517
 TOTAL SHEET NO. 403

ORIGINAL SURVEY	SURVEYED	BY	DATE
NOTE BOOK	PLOTTED		
	TEMPLATE		
	AREAS		
	CHECKED		

FINAL SURVEY	SURVEYED	BY	DATE
NOTE BOOK	PLOTTED		
	TEMPLATE		
	AREAS		
	CHECKED		



FILE NAME = S:\1606\CADD Sheets\062517-rt-v3-Stage2\14.dgn
 USER NAME = JUSEPHNAME
 DESIGNER = LG
 DRAWN = LG
 CHECKED = MZ
 DATE = 10/15/2013
 REVISIONS

STATE OF ILLINOIS
 DEPARTMENT OF TRANSPORTATION

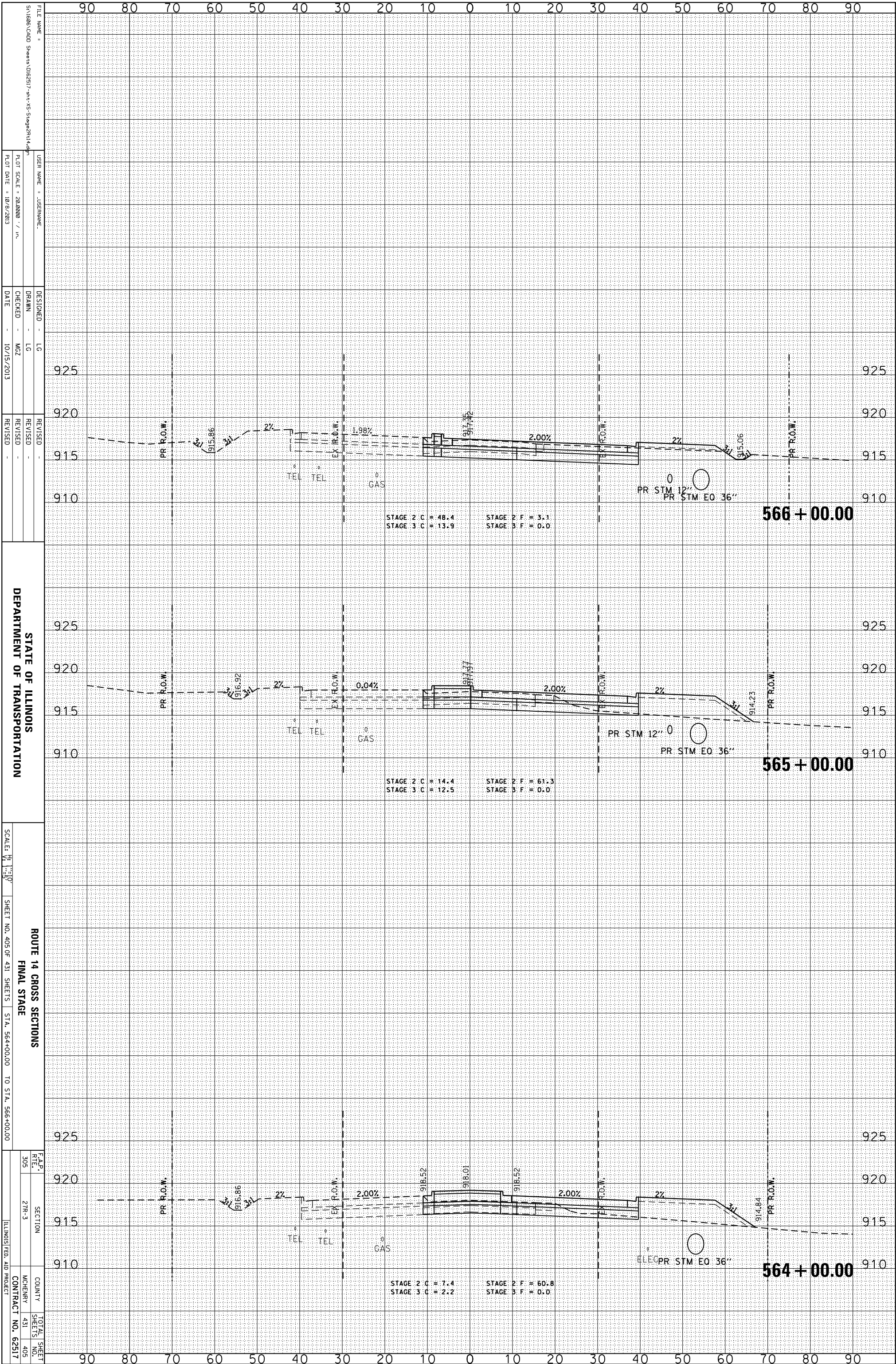
ROUTE 14 CROSS SECTIONS
 FINAL STAGE

SCALE: 1" = 50'
 SHEET NO. 404 OF 431 SHEETS STA. 560+00.00 TO STA. 563+00.00

F.A.P. R.T.E.	SECTION	COUNTY	TOTAL SHEETS
305	27R-3	MCHEMERY	404
CONTRACT NO. 62517			ILLINOIS FED. AID PROJECT

ORIGINAL SURVEY	SURVEYED	BY	DATE
NOTE BOOK	PLOTTED		
	TEMPLATE		
	AREAS		
	AREAS CHECKED		

FINAL SURVEY	SURVEYED	BY	DATE
NOTE BOOK	PLOTTED		
	TEMPLATE		
	AREAS		
	AREAS CHECKED		



STATE OF ILLINOIS
DEPARTMENT OF TRANSPORTATION

ROUTE 14 CROSS SECTIONS
FINAL STAGE
SHEET NO. 405 OF 431 SHEETS STA. 564+00.00 TO STA. 566+00.00

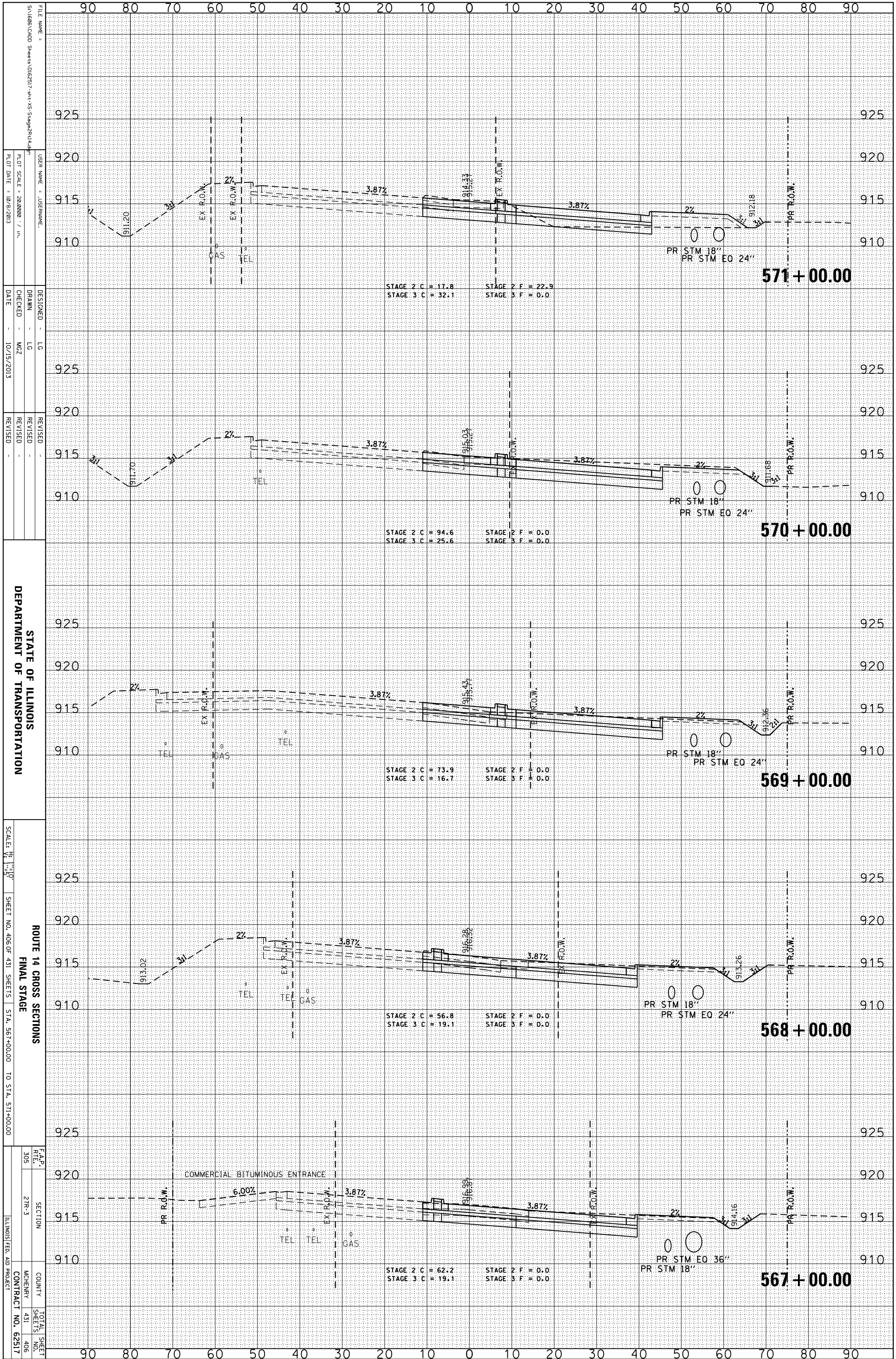
F.A.P. R.T.E.	SECTION	COUNTY	TOTAL SHEET NO.
305	27R-3	MCHEMERY	405
CONTRACT NO. 62517			ILLINOIS FED. AID PROJECT

FILE NAME =	USER NAME =	DESIGNED -	REVISION
S:\1606\CADD Sheets\062517-rt-14-SS-Stage2R14.dgn	JOSERNAME	LG	
		DRAWN -	REVISION
		LG	
		CHECKED -	REVISION
		MZ	
		DATE -	REVISION
		10/15/2013	

PLT SCALE =	28.0000 / in.
PLT DATE =	10/9/2013

ORIGINAL SURVEY	SURVEYED	BY	DATE
NOTE BOOK	PLOTTED		
	TEMPLATE		
	AREAS		
	CHECKED		

FINAL SURVEY	SURVEYED	BY	DATE
NOTE BOOK	PLOTTED		
	TEMPLATE		
	AREAS		
	CHECKED		



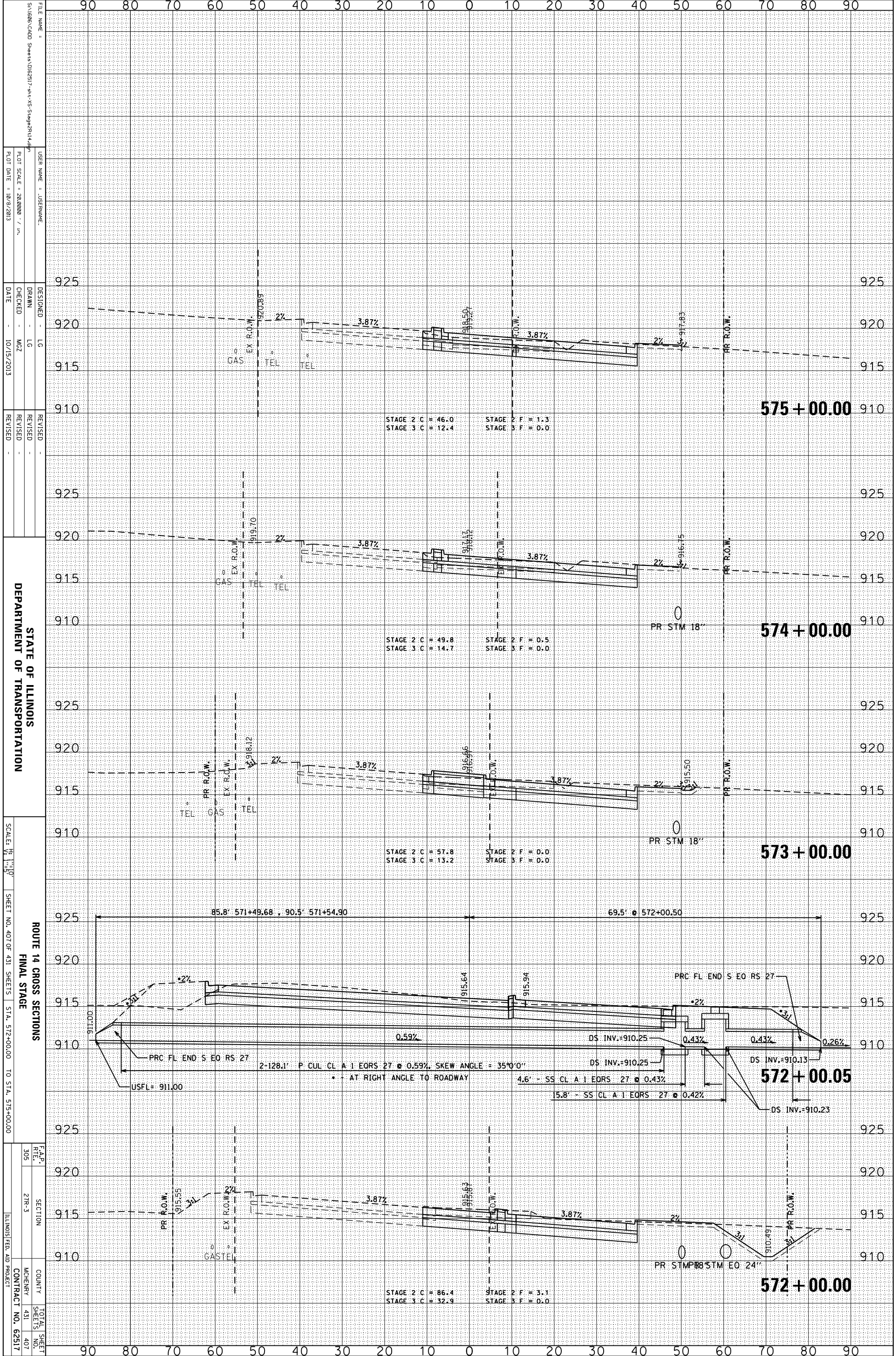
STATE OF ILLINOIS
DEPARTMENT OF TRANSPORTATION

ROUTE 14 CROSS SECTIONS
FINAL STAGE

F.A.P. R.T.L.	SECTION	COUNTY	TOTAL SHEET NO.
305	27R-3	MCHEMERY	431
SCALE: 1" = 10'		CONTRACT NO.	62517
SHEET NO. 406 OF 431 SHEETS		STA. 567+00.00 TO STA. 571+00.00	

ORIGINAL SURVEY	SURVEYED	BY	DATE
NOTE BOOK	PLOTTED		
	TEMPLATE		
	AREAS		
	CHECKED		

FINAL SURVEY	SURVEYED	BY	DATE
NOTE BOOK	PLOTTED		
	TEMPLATE		
	AREAS		
	CHECKED		



FILE NAME = S:\1606\CADD Sheets\062517-rt-v3-Stage2\14.dgn
 USER NAME = JUSEPHNAME
 DESIGNER = LG
 DRAWN = LG
 CHECKED = MZ
 DATE = 10/15/2013
 REVISIONS

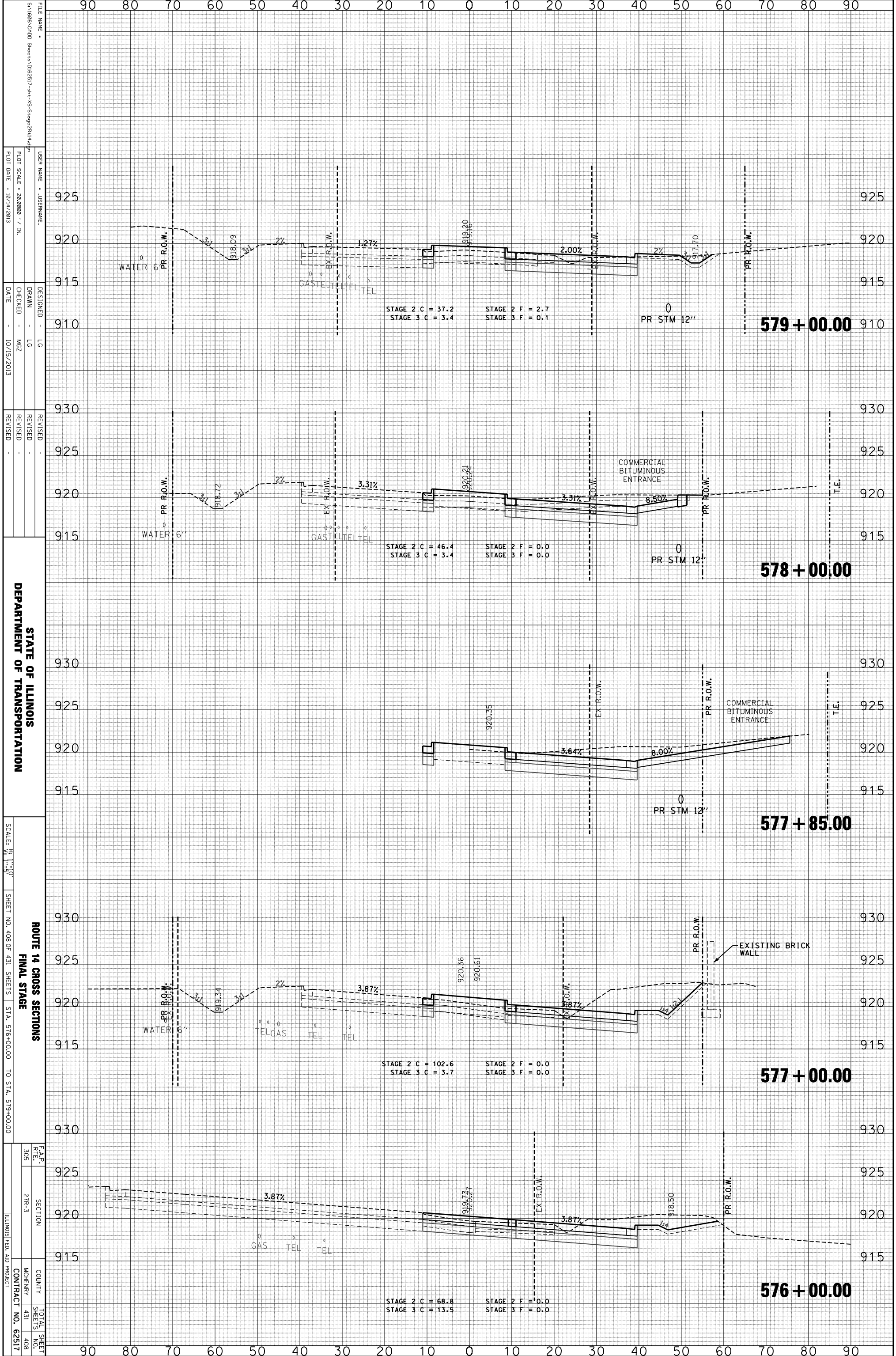
STATE OF ILLINOIS
 DEPARTMENT OF TRANSPORTATION

ROUTE 14 CROSS SECTIONS
 FINAL STAGE
 SCALE: 1" = 10'
 SHEET NO. 407 OF 431 SHEETS STA. 572+00.00 TO STA. 575+00.00

F.A.P. SECTION COUNTY TOTAL SHEET NO.
 305 27R-3 MCHENRY 431 407
 ILLINOIS FED. AID PROJECT CONTRACT NO. 62517

ORIGINAL SURVEY	SURVEYED	BY	DATE
NOTE BOOK	PLOTTED		
	TEMPLATE		
	AREAS		
	CHECKED		

FINAL SURVEY	SURVEYED	BY	DATE
NOTE BOOK	PLOTTED		
	TEMPLATE		
	AREAS		
	CHECKED		



FILE NAME: S:\1606\CADD Sheets\0162517-rt-v3-Stage2\14.dgn
 USER NAME: JUSERNAME
 DESIGNER: LG
 DRAWN: LG
 CHECKED: MZ
 DATE: 10/15/2013
 REVISIONS:
 REVISION NO. DESCRIPTION
 1
 2
 3

STATE OF ILLINOIS
 DEPARTMENT OF TRANSPORTATION

ROUTE 14 CROSS SECTIONS
 FINAL STAGE

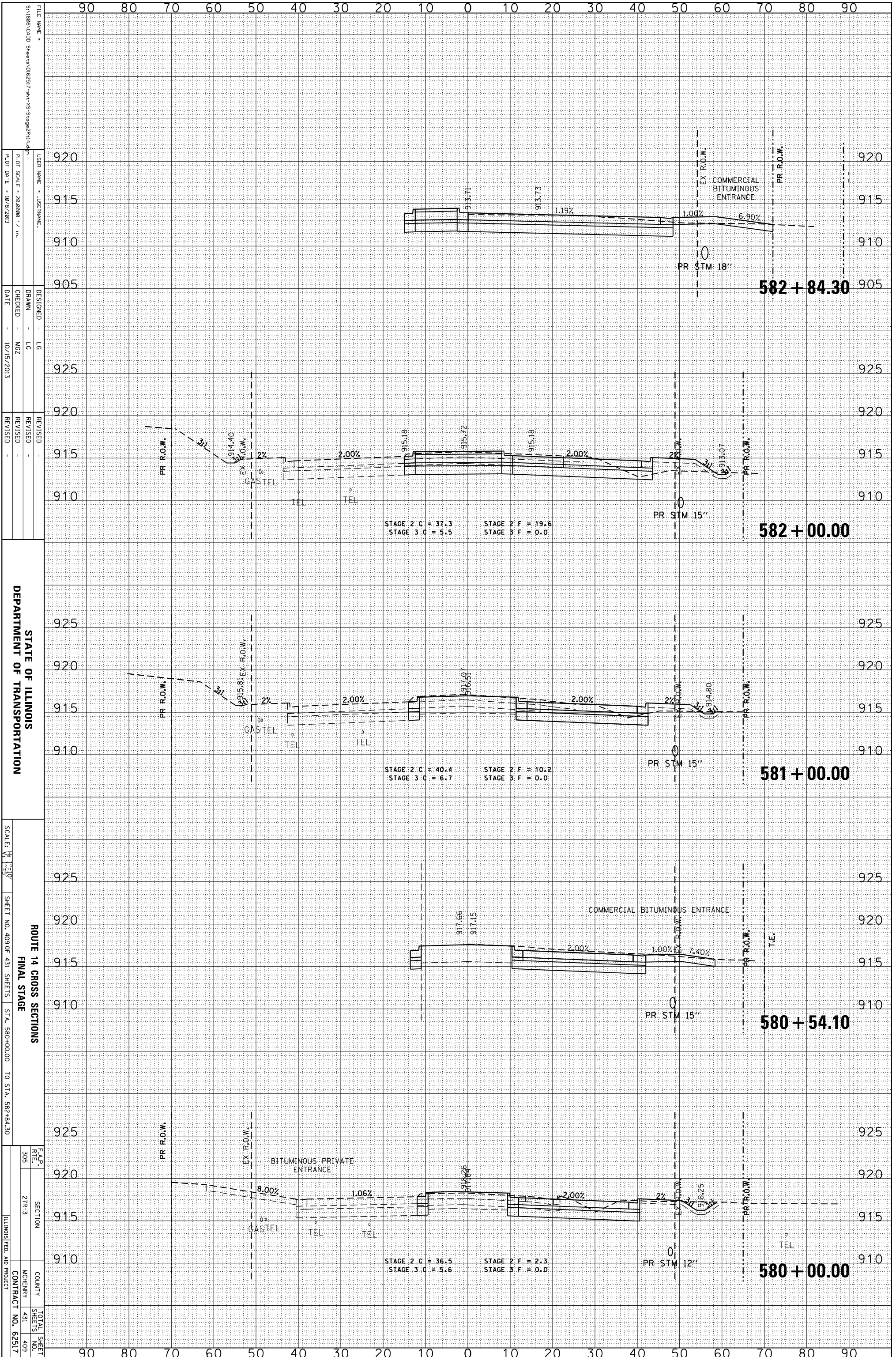
SCALE: 1" = 10'
 SHEET NO. 408 OF 431 SHEETS STA. 576+00.00 TO STA. 579+00.00

F.A.P. R.T.E.	SECTION	COUNTY	TOTAL SHEETS
305	21R-3	MCHEMERY	408

ILLINOIS FED. AID PROJECT CONTRACT NO. 62517

ORIGINAL SURVEY	SURVEYED	BY	DATE
NOTE BOOK	PLOTTED		
	TEMPLATE		
	AREAS		
	CHECKED		

FINAL SURVEY	SURVEYED	BY	DATE
NOTE BOOK	PLOTTED		
	TEMPLATE		
	AREAS		
	CHECKED		



STATE OF ILLINOIS
 DEPARTMENT OF TRANSPORTATION

ROUTE 14 CROSS SECTIONS
 FINAL STAGE

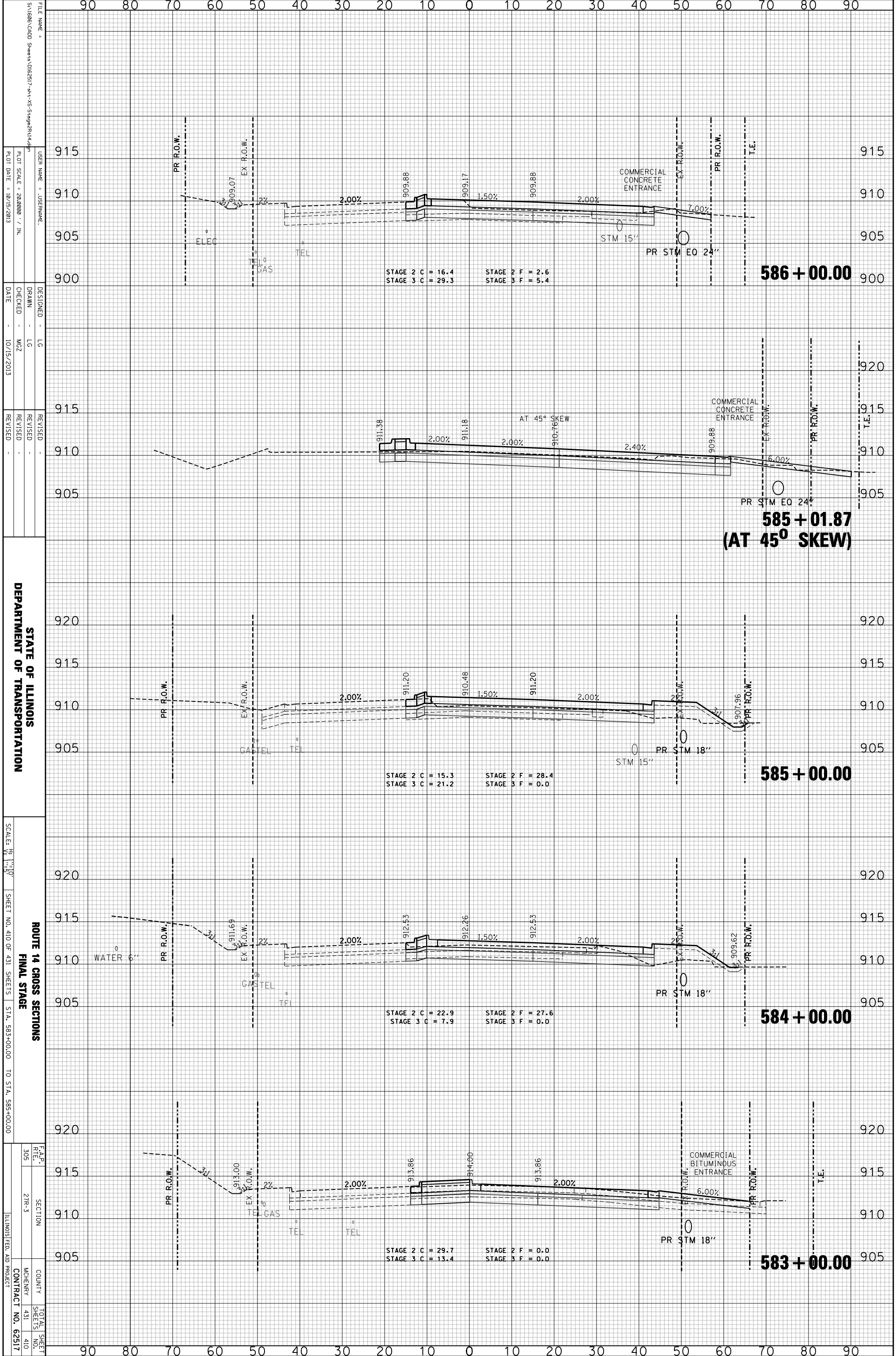
SCALE: 1" = 5'	SHEET NO. 409 OF 431 SHEETS	STA. 580+00.00 TO STA. 582+84.30
F.A.P. R.T.L. 305	SECTION 27R-3	COUNTY MCHENNY
		CONTRACT NO. 62517
		ILLINOIS FED. AID PROJECT

FILE NAME = S:\1606\CADD Sheets\062517-rt-14-SS-Stage2Final.dgn	USER NAME = JUSEPHNAME	DESIGNED - LG	REVISION
PLLOT SCALE = 28.0000 / in.	PLLOT DATE = 10/9/2013	DRAWN - LG	REVISION
		CHECKED - MZ	REVISION
		DATE - 10/15/2013	REVISION

TOTAL SHEET NO. 409

ORIGINAL SURVEY	SURVEYED	BY	DATE
NOTE BOOK	PLOTTED		
	TEMPLATE		
	AREAS		
	CHECKED		

FINAL SURVEY	SURVEYED	BY	DATE
NOTE BOOK	PLOTTED		
	TEMPLATE		
	AREAS		
	CHECKED		



FILE NAME = S:\1606\CADD Sheets\0162517-rt-v-S-Stage\014.dwg
 USER NAME = JUSERNAME
 PLOT SCALE = 28.0000 / IN.
 PLOT DATE = 10/15/2013

DESIGNED - LG
 DRAWN - LG
 CHECKED - MZ
 DATE - 10/15/2013

REVISIONS
 REVISION
 REVISION
 REVISION

STATE OF ILLINOIS
 DEPARTMENT OF TRANSPORTATION
 SCALE: 1" = 20'
 SHEET NO. 410 OF 431 SHEETS
 STA. 583+00.00 TO STA. 585+00.00

ROUTE 14 CROSS SECTIONS
FINAL STAGE

STAGE 2 C = 16.4 STAGE 2 F = 2.6
 STAGE 3 C = 29.3 STAGE 3 F = 5.4

STAGE 2 C = 15.3 STAGE 2 F = 28.4
 STAGE 3 C = 21.2 STAGE 3 F = 0.0

STAGE 2 C = 22.9 STAGE 2 F = 27.6
 STAGE 3 C = 7.9 STAGE 3 F = 0.0

STAGE 2 C = 29.7 STAGE 2 F = 0.0
 STAGE 3 C = 13.4 STAGE 3 F = 0.0

90 80 70 60 50 40 30 20 10 0 10 20 30 40 50 60 70 80 90

915 910 905 900

915 910 905 900

920 915 910 905 900

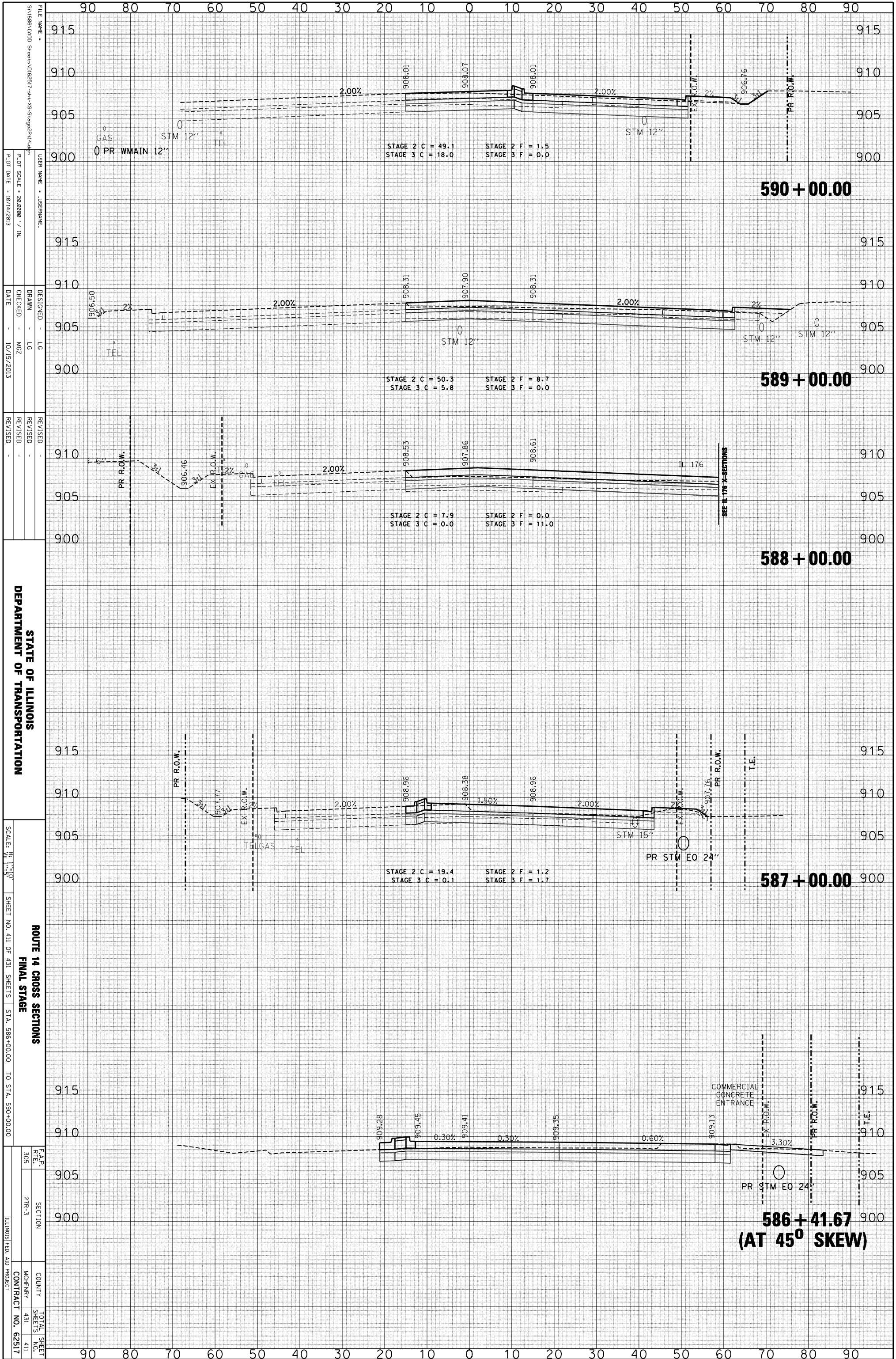
920 915 910 905 900

920 915 910 905 900

920 915 910 905 900

ORIGINAL SURVEY	SURVEYED	BY	DATE
NOTE BOOK	PLOTTED		
	TEMPLATE		
	AREAS CHECKED		
No.			

FINAL SURVEY	SURVEYED	BY	DATE
NOTE BOOK	PLOTTED		
	TEMPLATE		
	AREAS CHECKED		
No.			



STATE OF ILLINOIS
DEPARTMENT OF TRANSPORTATION

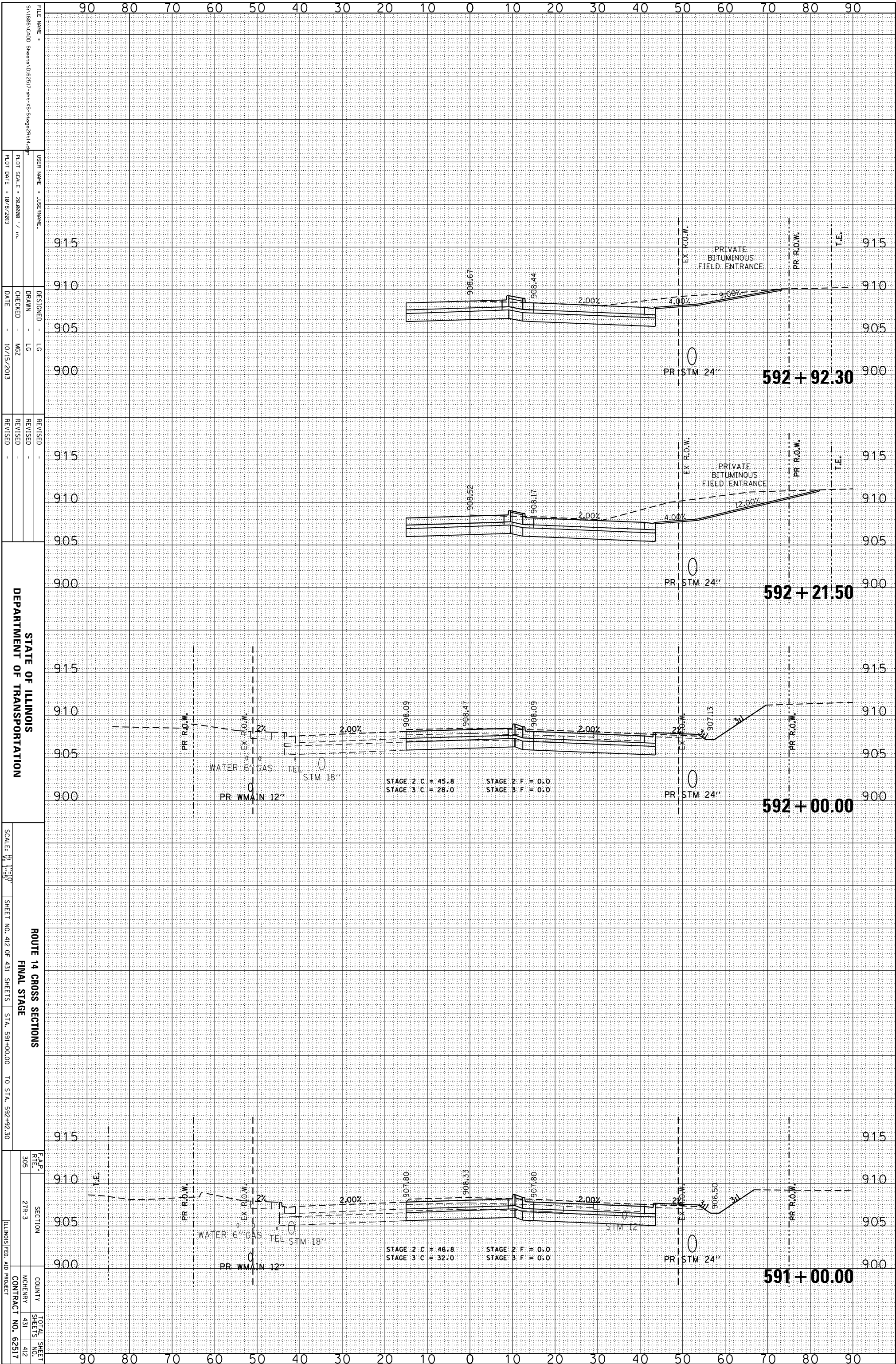
ROUTE 14 CROSS SECTIONS
FINAL STAGE

SCALE: HORIZ. 1" = 100'	SHEET NO. 411 OF 431 SHEETS	STA. 586+00.00 TO STA. 590+00.00
FILE NAME: S:\1606\CADD Sheets\0162517_sht-14-CrossSections\14.dgn	USER NAME: JUSERNAME	DESIGNED: LG
PLLOT SCALE: 28.0000 / IN.	DATE: 10/14/2013	DRAWN: LG
		CHECKED: MZ
		REVISOR: -
		REVISION: -

**586 + 41.67
(AT 45° SKEW)**

ORIGINAL SURVEY	SURVEYED	BY	DATE
NOTE BOOK	PLOTTED		
	TEMPLATE		
	AREAS		
	AREAS CHECKED		

FINAL SURVEY	SURVEYED	BY	DATE
NOTE BOOK	PLOTTED		
	TEMPLATE		
	AREAS		
	AREAS CHECKED		



FILE NAME = S:\1606\CADD Sheets\0162517-rt-VS-Stage2\14.dwg
 USER NAME = JUSEPHNAME
 PLOT SCALE = 28.0000 / in.
 PLOT DATE = 10/9/2013

DESIGNED - LG
 DRAWN - LG
 CHECKED - MZ
 DATE - 10/15/2013

REVISID -
 REVISID -
 REVISID -

STATE OF ILLINOIS
 DEPARTMENT OF TRANSPORTATION

90 80 70 60 50 40 30 20 10 0 10 20 30 40 50 60 70 80 90

915
910
905
900

PRIVATE BITUMINOUS FIELD ENTRANCE

EX R.O.W.
PR R.O.W.
T.E.

908.67 908.44 2.00% 4.00% 9.00%

PR STM 24"

592 + 92.30

915
910
905
900

PRIVATE BITUMINOUS FIELD ENTRANCE

EX R.O.W.
PR R.O.W.
T.E.

908.52 908.17 2.00% 4.00% 12.00%

PR STM 24"

592 + 21.50

915
910
905
900

PR R.O.W.
EX R.O.W.
T.E.

2% 2.00% 2.00% 2.00% 2% 3%

WATER 6" GAS TEL STM 18"

PR WMAIN 12"

60.906 908.47 908.09 907.13

STAGE 2 C = 45.8 STAGE 2 F = D.O
 STAGE 3 C = 28.0 STAGE 3 F = D.O

PR STM 24"

592 + 00.00

915
910
905
900

PR R.O.W.
EX R.O.W.
T.E.

2% 2.00% 2.00% 2.00% 2% 3%

WATER 6" GAS TEL STM 18"

PR WMAIN 12"

907.06 908.33 907.80 906.50

STAGE 2 C = 46.8 STAGE 2 F = D.O
 STAGE 3 C = 32.0 STAGE 3 F = D.O

PR STM 24"

591 + 00.00

90 80 70 60 50 40 30 20 10 0 10 20 30 40 50 60 70 80 90

ROUTE 14 CROSS SECTIONS
 FINAL STAGE

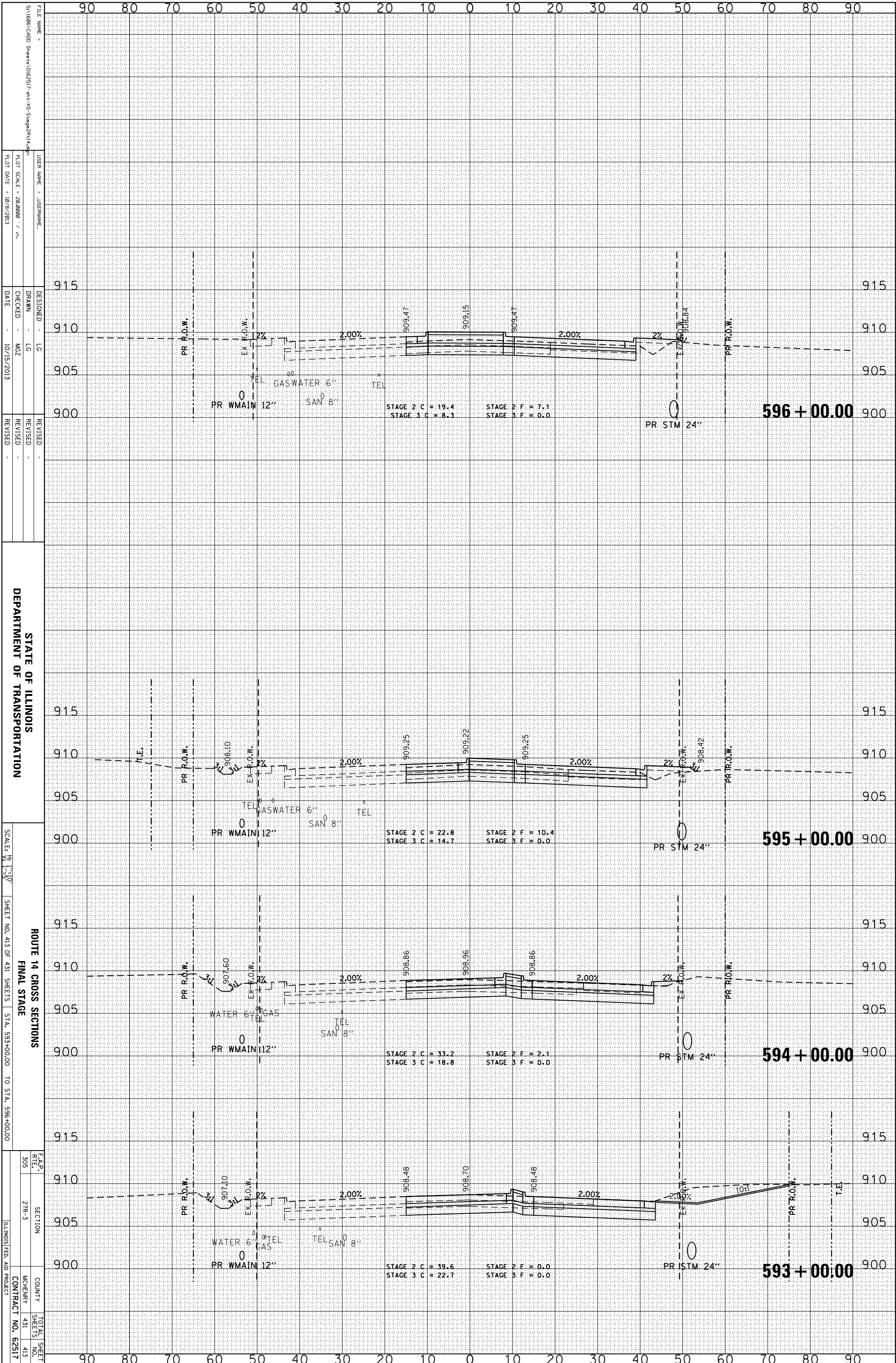
SCALE: 1" = 50'
 SHEET NO. 412 OF 431 SHEETS STA. 591+00.00 TO STA. 592+92.30

F.A.P. R.T.E.	SECTION	COUNTY	TOTAL SHEET NO.
305	27R-3	MCHEMERY	431
			412

ILLINOIS FED. AID PROJECT CONTRACT NO. 62517

ORIGINAL SURVEY	SURVEYED	BY	DATE
NOTE BOOK	PLOTTED		
	TEMPLATE		
	AREAS		
	CHECKED		

FINAL SURVEY	SURVEYED	BY	DATE
NOTE BOOK	PLOTTED		
	TEMPLATE		
	AREAS		
	CHECKED		



FILE NAME = S:\1606\CADD Sheets\062517-rt-14-Stage2R1.dwg
 USER NAME = JUSEPHNAME
 PLOT SCALE = 28.0000 / in.
 PLOT DATE = 10/15/2013

DESIGNED - LG
 DRAWN - LG
 CHECKED - MZ
 DATE - 10/15/2013

REVISIONS
 REVISION -
 REVISION -
 REVISION -

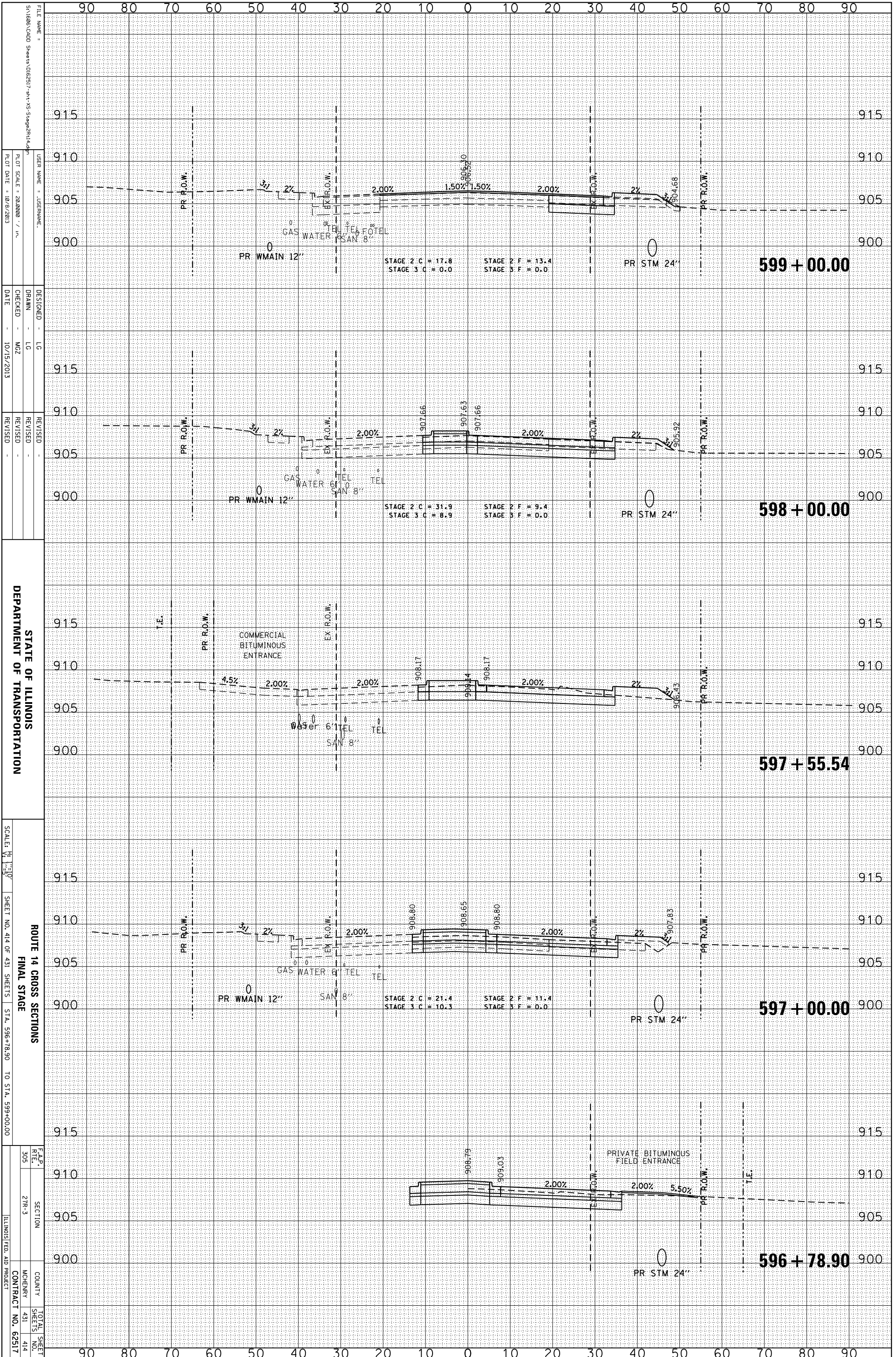
STATE OF ILLINOIS
 DEPARTMENT OF TRANSPORTATION

ROUTE 14 CROSS SECTIONS
 FINAL STAGE
 SCALE: 1" = 50'
 SHEET NO. 413 OF 431 SHEETS STA. 593+00.00 TO STA. 596+00.00

F.A.P. SECTION COUNTY TOTAL SHEET NO. 305 2TR-3 431 413
 ILLINOIS FED. AID PROJECT CONTRACT NO. 62517

ORIGINAL SURVEY	SURVEYED	BY	DATE
NOTE BOOK	PLOTTED		
	TEMPLATE		
	AREAS		
	AREAS CHECKED		

FINAL SURVEY	SURVEYED	BY	DATE
NOTE BOOK	PLOTTED		
	TEMPLATE		
	AREAS		
	AREAS CHECKED		



FILE NAME = S:\1606\CADD Sheets\0162517-rt-v3-Stage2\14.dwg
 USER NAME = JUSEPHNAME
 PLOT SCALE = 28.0000 / in.
 PLOT DATE = 10/9/2013

DESIGNED - LG
 DRAWN - LG
 CHECKED - MZ
 DATE - 10/15/2013

REVISIONS
 REVISION NO. | DESCRIPTION | DATE

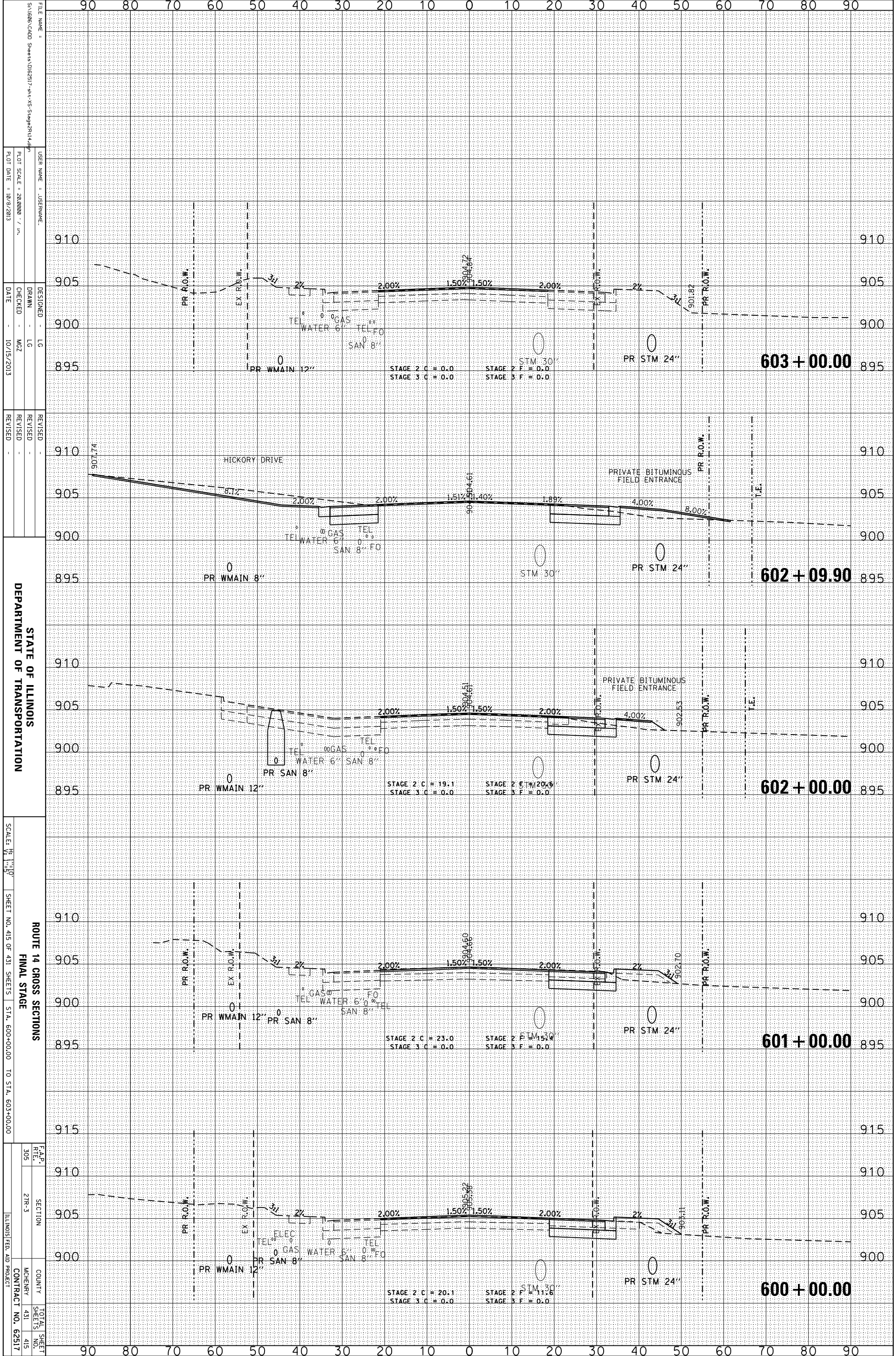
STATE OF ILLINOIS
 DEPARTMENT OF TRANSPORTATION

ROUTE 14 CROSS SECTIONS
 FINAL STAGE
 SCALE: 1" = 50'
 SHEET NO. 414 OF 431 SHEETS STA. 596+78.90 TO STA. 599+00.00

F.A.P. SECTION COUNTY TOTAL SHEET NO. SHEETS NO. 305 2TR-3 MCHENRY 431 414 CONTRACT NO. 62517 ILLINOIS FED. AID PROJECT

ORIGINAL SURVEY	SURVEYED	BY	DATE
NOTE BOOK	PLOTTED		
	TEMPLATE		
	AREAS		
	CHECKED		

FINAL SURVEY	SURVEYED	BY	DATE
NOTE BOOK	PLOTTED		
	TEMPLATE		
	AREAS		
	CHECKED		



FILE NAME = S:\1606\CADD Sheets\062517-rt-v3-Stage2\14.dgn
 USER NAME = JUSEPHNAME
 DESIGNER = LG
 DRAWN = LG
 CHECKED = MZ
 DATE = 10/15/2013

REVISIONS
 REVISION NO. DATE BY DESCRIPTION

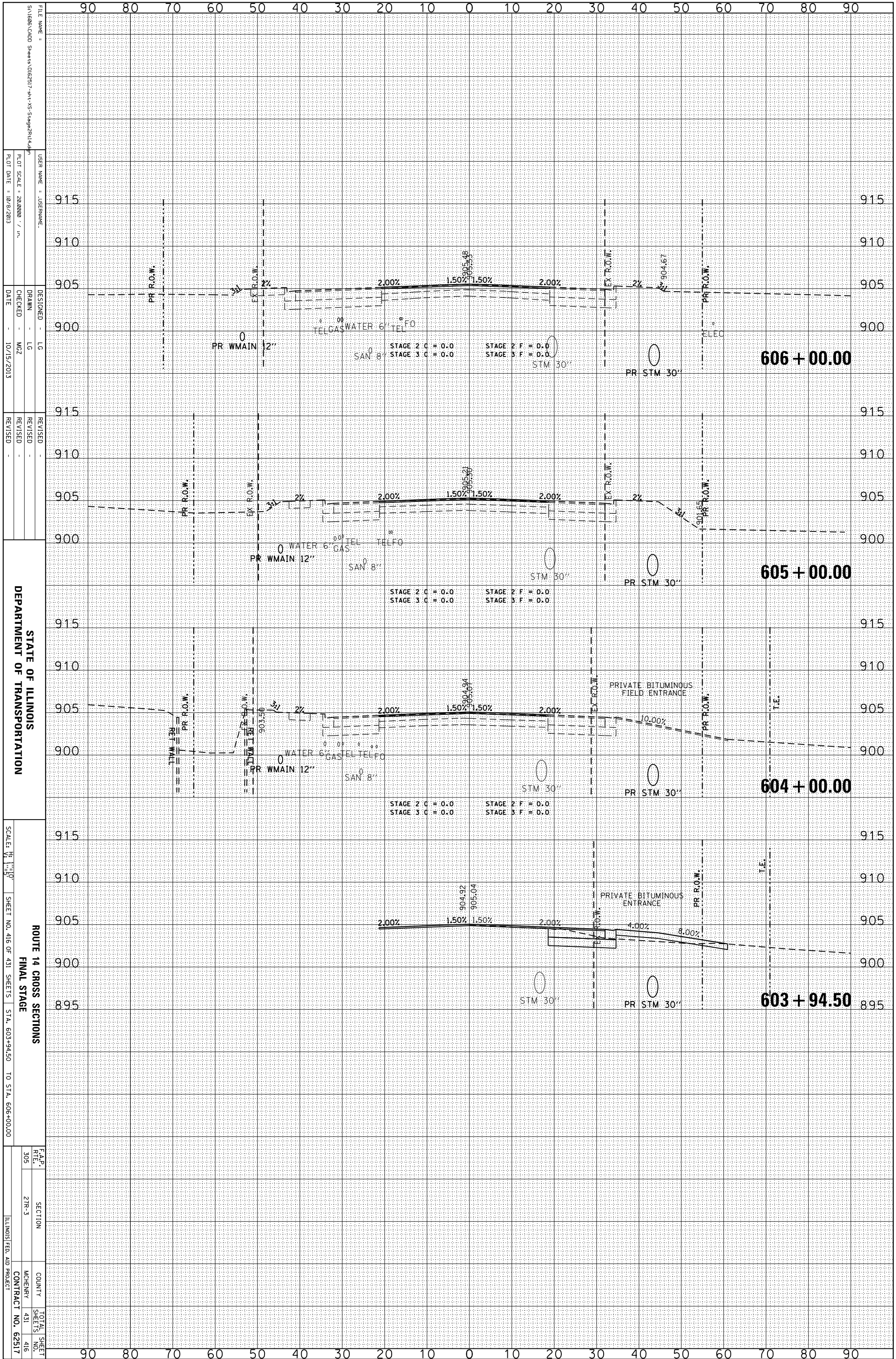
STATE OF ILLINOIS
 DEPARTMENT OF TRANSPORTATION

ROUTE 14 CROSS SECTIONS
 FINAL STAGE
 SCALE: 1" = 50'
 SHEET NO. 415 OF 431 SHEETS STA. 600+00.00 TO STA. 603+00.00

F.A.P. R.T.E.	SECTION	COUNTY	TOTAL SHEETS
305	27R-3	MCHEMERY	431
			415
			CONTRACT NO. 62517
			ILLINOIS FED. AID PROJECT

ORIGINAL SURVEY	SURVEYED	BY	DATE
NOTE BOOK	PLOTTED		
	TEMPLATE		
	AREAS		
	AREAS CHECKED		

FINAL SURVEY	SURVEYED	BY	DATE
NOTE BOOK	PLOTTED		
	TEMPLATE		
	AREAS		
	AREAS CHECKED		



STATE OF ILLINOIS
DEPARTMENT OF TRANSPORTATION

ROUTE 14 CROSS SECTIONS
FINAL STAGE
SCALE: 1" = 10'
SHEET NO. 416 OF 431 SHEETS STA. 603+94.50 TO STA. 606+00.00

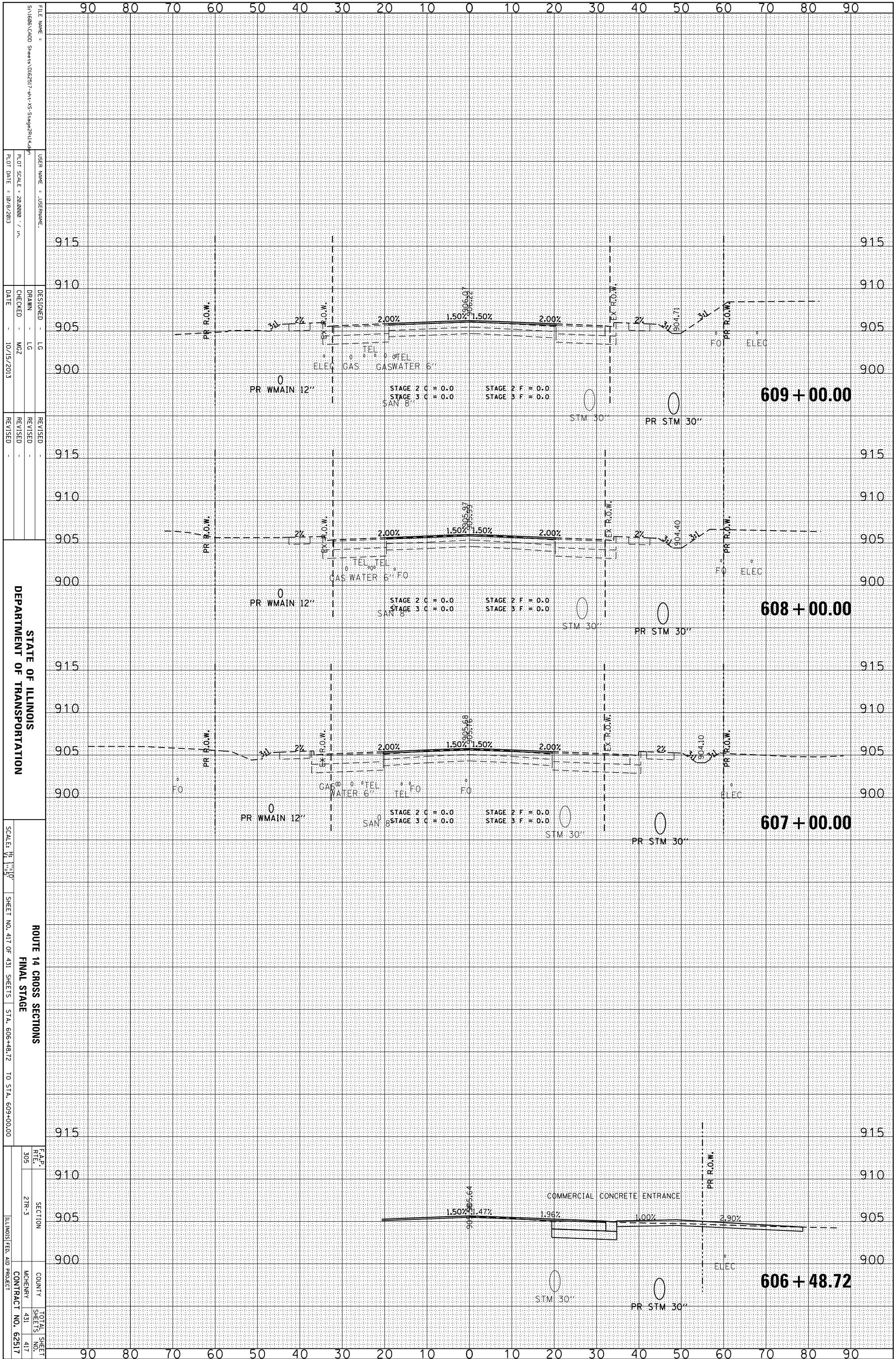
F.A.P. R.T.E.	SECTION	COUNTY	TOTAL SHEET NO.
305	27R-3	MCHEMERY	431
		CONTRACT NO.	62517
		ILLINOIS FED. AID PROJECT	

FILE NAME =	USER NAME =	DESIGNED -	DATE
S:\1606\CADD Sheets\062517-rt-14-SS-Stage2\14.dgn	JUSEPHNAME	LG	10/15/2013
		DRAWN -	
		CHECKED -	
		DATE	

REVISION	REVISION

ORIGINAL SURVEY	SURVEYED	BY	DATE
NOTE BOOK	PLOTTED		
	TEMPLATE		
	AREAS		
	CHECKED		

FINAL SURVEY	SURVEYED	BY	DATE
NOTE BOOK	PLOTTED		
	TEMPLATE		
	AREAS		
	CHECKED		



STATE OF ILLINOIS
DEPARTMENT OF TRANSPORTATION

ROUTE 14 CROSS SECTIONS
FINAL STAGE

F.A.P. R.T.E.	SECTION	COUNTY	TOTAL SHEETS
305	2TR-3	MCHEMERY	431
		CONTRACT NO.	62517
ILLINOIS FED. AID PROJECT			

FILE NAME = S:\1606\CADD Sheets\062517-rt-14-3-Stage2Rt14.dgn
USER NAME = JUSEPHNAME
DESIGNED - LG
DRAWN - LG
CHECKED - MZ
DATE - 10/15/2013

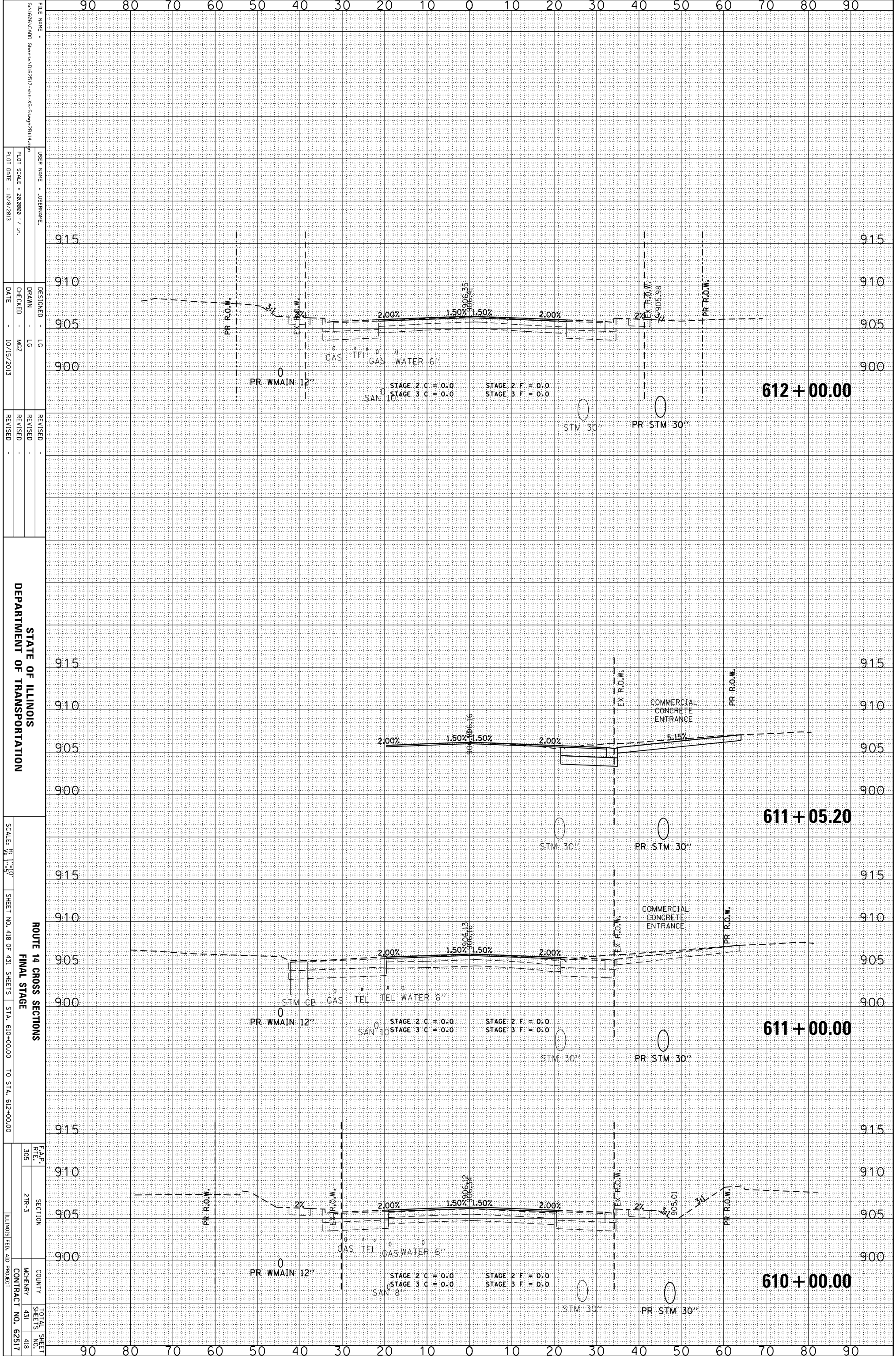
REVISIONS
REVISION -
REVISION -
REVISION -

SCALE: HORIZ. 1"=50'
SHEET NO. 417 OF 431 SHEETS STA. 606+48.72 TO STA. 609+00.00

PLLOT SCALE = 28.0000 / in.
PLOT DATE = 10/15/2013

ORIGINAL SURVEY	SURVEYED	BY	DATE
NOTE BOOK	PLOTTED		
	TEMPLATE		
	AREAS		
	CHECKED		

FINAL SURVEY	SURVEYED	BY	DATE
NOTE BOOK	PLOTTED		
	TEMPLATE		
	AREAS		
	CHECKED		



FILE NAME = S:\1606\CADD Sheets\0162517-rt-v3-Stage2\14.dwg
 USER NAME = JUSEPHNAME
 PLOT SCALE = 28.0000 / in.
 PLOT DATE = 10/9/2013

DESIGNED - LG
 DRAWN - LG
 CHECKED - MZ
 DATE - 10/15/2013

REVISIONS
 REVISION -
 REVISION -
 REVISION -

STATE OF ILLINOIS
 DEPARTMENT OF TRANSPORTATION
 SCALE: 1" = 50'
 SHEET NO. 418 OF 431 SHEETS STA. 610+00.00 TO STA. 612+00.00

ROUTE 14 CROSS SECTIONS
 FINAL STAGE

STATION: 612 + 00.00
 PR WMAIN 12"
 EX R.O.W.
 PR R.O.W.
 GAS TEL GAS WATER 6"
 SAN 10"
 STAGE 2 C = 0.0
 STAGE 3 C = 0.0
 STAGE 2 F = 0.0
 STAGE 3 F = 0.0
 STM 30"
 PR STM 30"

STATION: 611 + 05.20
 EX R.O.W.
 PR R.O.W.
 COMMERCIAL CONCRETE ENTRANCE
 STM 30"
 PR STM 30"

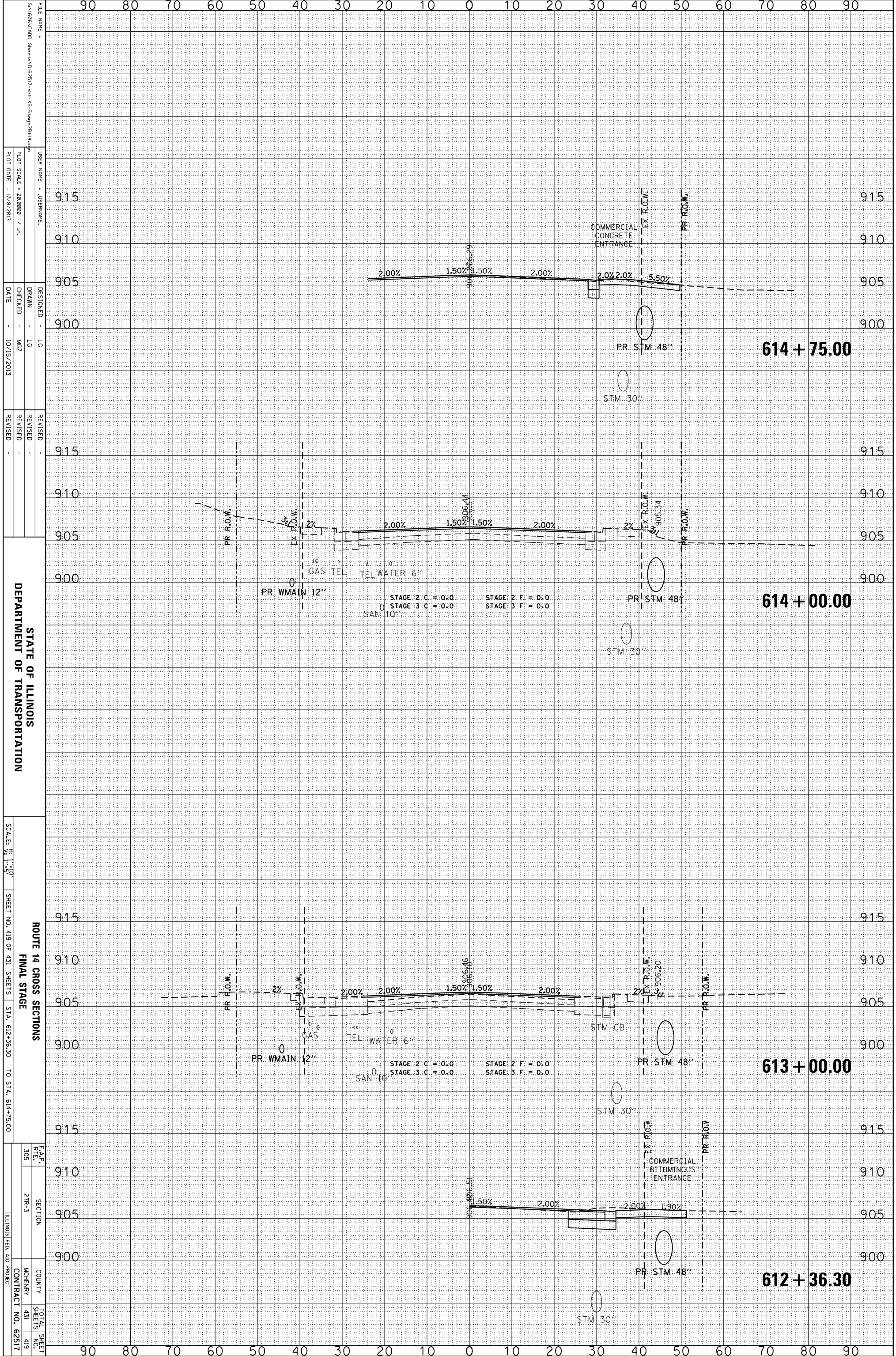
STATION: 611 + 00.00
 EX R.O.W.
 PR R.O.W.
 COMMERCIAL CONCRETE ENTRANCE
 STM 30"
 PR STM 30"

STATION: 610 + 00.00
 EX R.O.W.
 PR R.O.W.
 GAS TEL GAS WATER 6"
 SAN 8"
 STAGE 2 C = 0.0
 STAGE 3 C = 0.0
 STAGE 2 F = 0.0
 STAGE 3 F = 0.0
 STM 30"
 PR STM 30"

F.A.P. SECTION
 R.T.L. SECTION
 COUNTY
 MCHENRY 431
 CONTRACT NO. 62517

ORIGINAL SURVEY	SURVEYED	BY	DATE
NOTE BOOK	PLOTTED		
	TEMPLATE		
	AREAS		
	AREAS CHECKED		

FINAL SURVEY	SURVEYED	BY	DATE
NOTE BOOK	PLOTTED		
	TEMPLATE		
	AREAS		
	AREAS CHECKED		



FILE NAME = S:\1606\CADD Sheets\062517-rt-14-Stage2\14.dgn
 USER NAME = JUSEPHNAME
 PLOT SCALE = 28.0000 / in.
 PLOT DATE = 10/9/2013

DESIGNED - LG
 DRAWN - LG
 CHECKED - MZ
 DATE - 10/15/2013

REVISOR -
 REVISION -
 REVISION -
 REVISION -

STATE OF ILLINOIS
 DEPARTMENT OF TRANSPORTATION

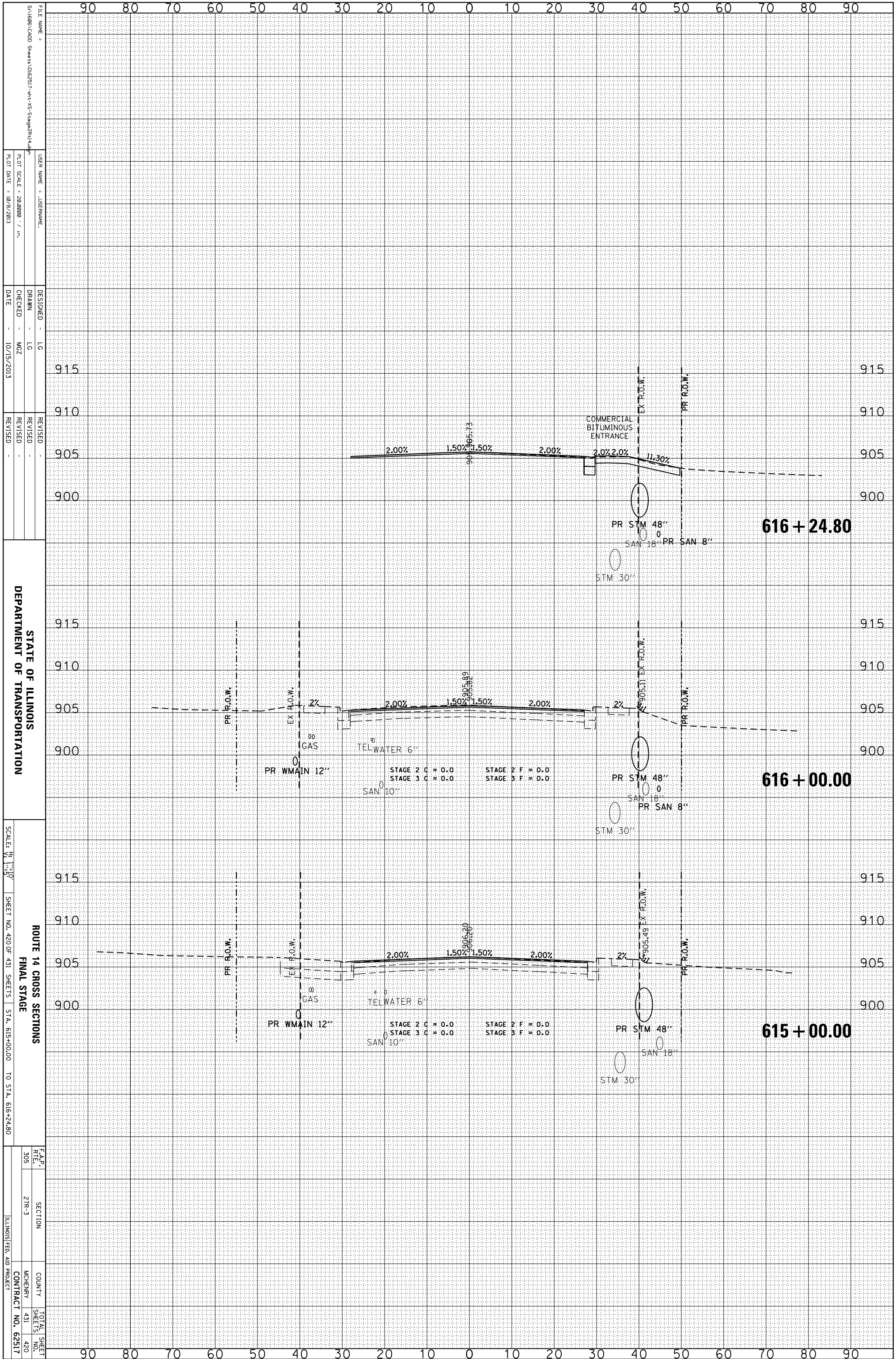
ROUTE 14 CROSS SECTIONS
 FINAL STAGE
 SCALE: 1" = 50'
 SHEET NO. 419 OF 431 SHEETS STA. 612+36.30 TO STA. 614+75.00

F.A.P. SECTION
 R.T.L. SECTION
 COUNTY
 MCHENRY 431
 CONTRACT NO. 62517

TOTAL SHEET NO. 419
 ILLINOIS FED. AID PROJECT

ORIGINAL SURVEY	SURVEYED	BY	DATE
NOTE BOOK	PLOTTED		
	TEMPLATE		
	AREAS		
	AREAS CHECKED		

FINAL SURVEY	SURVEYED	BY	DATE
NOTE BOOK	PLOTTED		
	TEMPLATE		
	AREAS		
	AREAS CHECKED		



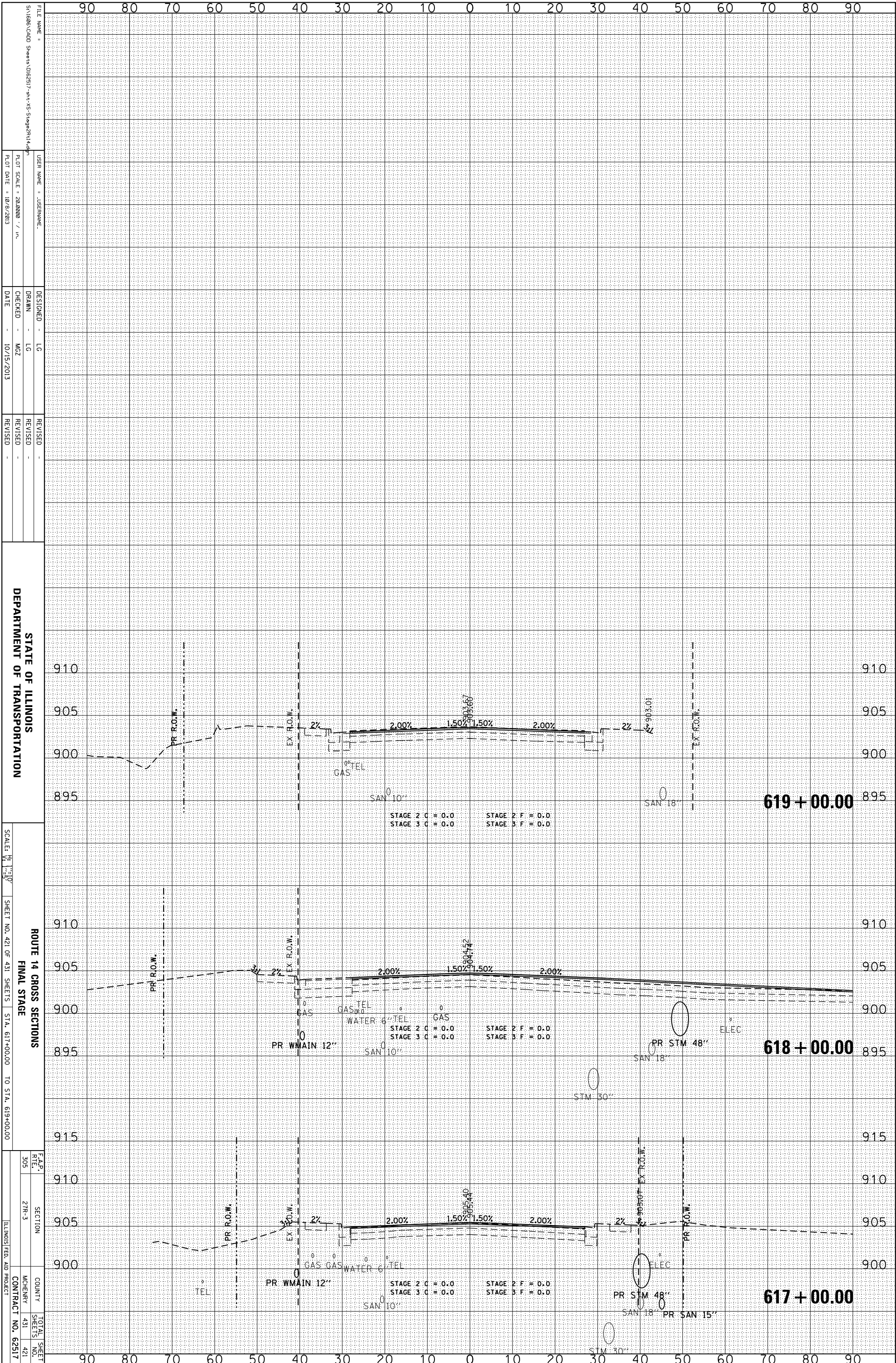
STATE OF ILLINOIS
 DEPARTMENT OF TRANSPORTATION

ROUTE 14 CROSS SECTIONS
 FINAL STAGE
 SCALE: 1" = 50'
 SHEET NO. 420 OF 431 SHEETS STA. 615+00.00 TO STA. 616+24.80

F.A.P. R.T.L.	SECTION	COUNTY	TOTAL SHEET NO.
305	21R-3	MCHEMERY	431
			420
			CONTRACT NO. 62517
			ILLINOIS FED. AID PROJECT

ORIGINAL SURVEY	SURVEYED	BY	DATE
NOTE BOOK	PLOTTED		
	TEMPLATE		
	AREAS		
	CHECKED		

FINAL SURVEY	SURVEYED	BY	DATE
NOTE BOOK	PLOTTED		
	TEMPLATE		
	AREAS		
	CHECKED		



STATE OF ILLINOIS
DEPARTMENT OF TRANSPORTATION

ROUTE 14 CROSS SECTIONS
FINAL STAGE

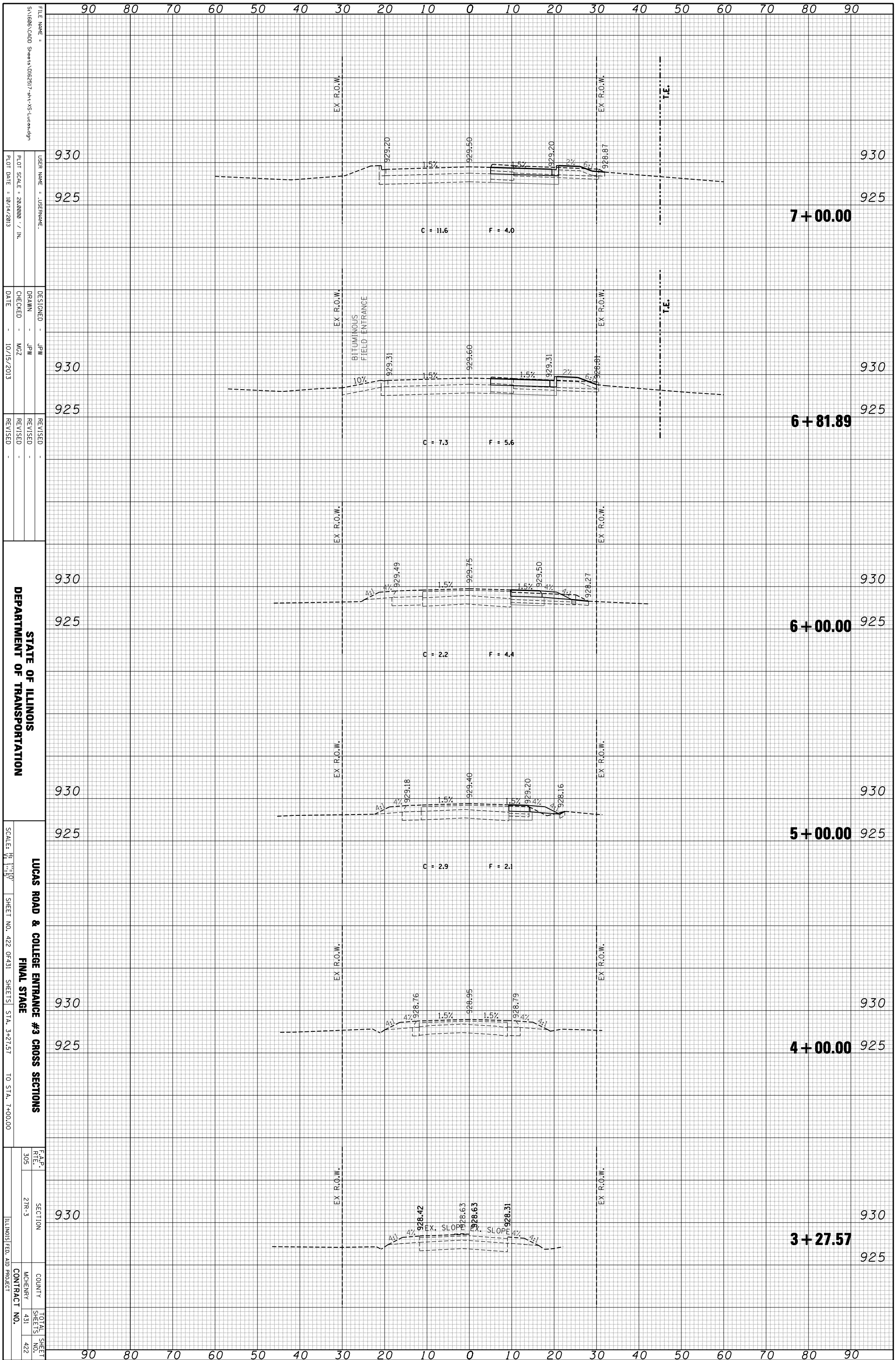
F.A.P. R.T.E.	SECTION	COUNTY	TOTAL SHEETS
305	21R-3	MCHEMERY	421
ILLINOIS FED. AID PROJECT		CONTRACT NO.	62517

FILE NAME =	USER NAME =	DESIGNED -	REVISOR -
S:\1606\CADD\Sheets\0162517-14-14-15-Stage2\14-14.dgn	JUSEPHNAME	LG	LG
		DRAWN -	REVISOR -
		MOZ	MOZ
		CHECKED -	REVISOR -
		DATE -	DATE -
		10/15/2013	

SCALE =	1" = 50'
SHEET NO.	421 OF 431 SHEETS
STA.	617+00.00 TO 619+00.00

ORIGINAL SURVEY	SURVEYED	BY	DATE
NOTE BOOK	PLOTTED		
	TEMPLATE		
	AREAS		
	CHECKED		

FINAL SURVEY	SURVEYED	BY	DATE
NOTE BOOK	PLOTTED		
	TEMPLATE		
	AREAS		
	CHECKED		



FILE NAME = S:\1606\CADD Sheets\0162517-rt-v-S-Lucas.rdw
 USER NAME = JPM
 DESIGNER = JPM
 DRAWN = JPM
 CHECKED = MZ
 DATE = 10/15/2013
 REVISIONS:
 REVISION NO. DATE BY

STATE OF ILLINOIS
 DEPARTMENT OF TRANSPORTATION
 LUCAS ROAD & COLLEGE ENTRANCE #3 CROSS SECTIONS
 FINAL STAGE
 SCALE: 1" = 10'
 SHEET NO. 422 OF 431 SHEETS STA. 3+27.57 TO STA. 7+00.00

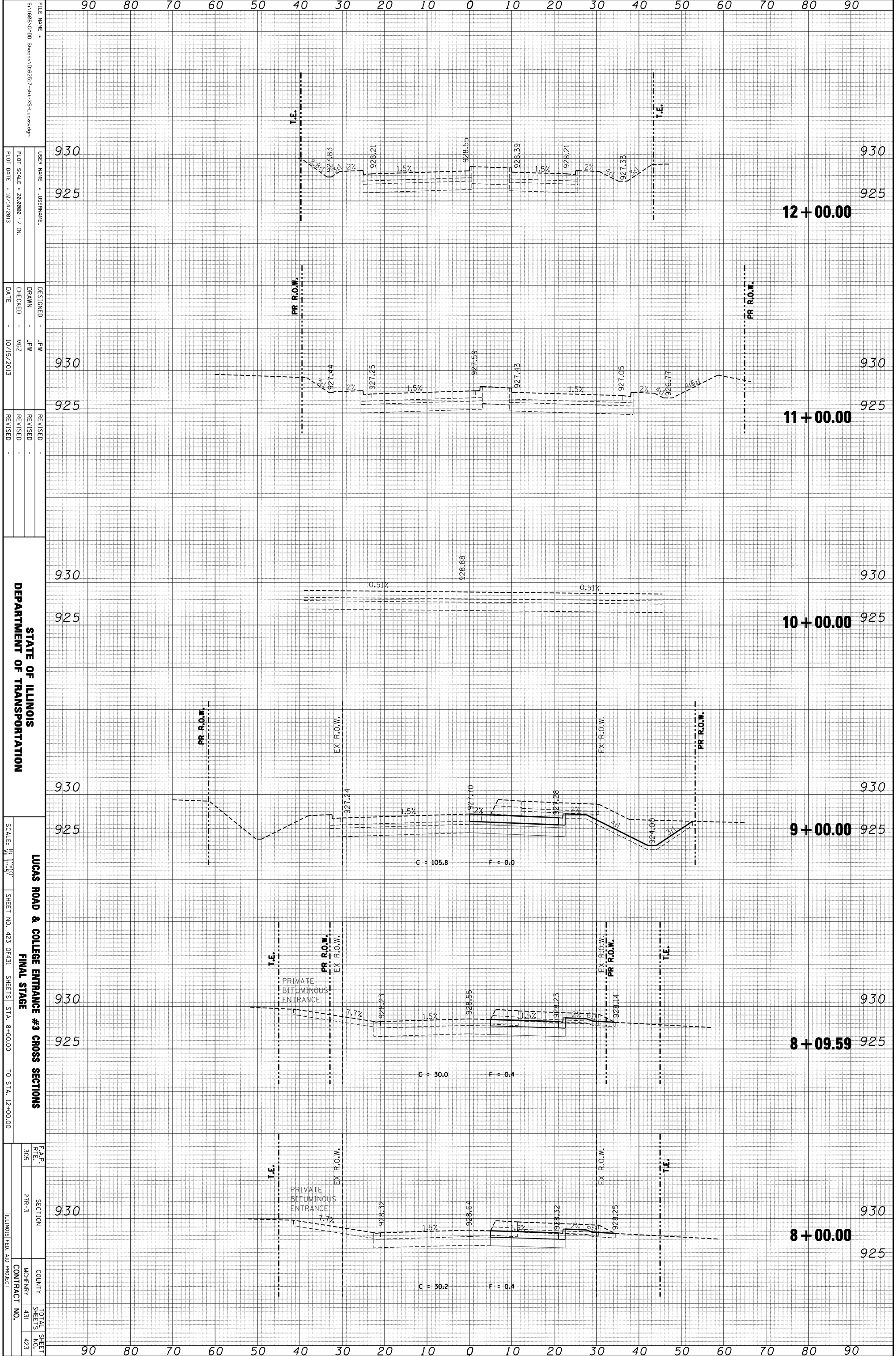
F.A.P. SECTION 21R-3
 COUNTY MCHEMERY
 CONTRACT NO. 431

TOTAL SHEET NO. 422

ILLINOIS FED. AID PROJECT

ORIGINAL SURVEY	SURVEYED	BY	DATE
NOTE BOOK	PLOTTED		
	TEMPLATE		
	AREAS		
	CHECKED		

FINAL SURVEY	SURVEYED	BY	DATE
NOTE BOOK	PLOTTED		
	TEMPLATE		
	AREAS		
	CHECKED		



FILE NAME = S:\1606\CADD Sheets\0162517-srt-v-S-Lucas.dgn
 USER NAME = JPM
 DESIGNER = JPM
 DRAWN = JPM
 CHECKED = MZ
 DATE = 10/15/2013
 PLOT SCALE = 28,000 / IN.
 PLOT DATE = 10/14/2013

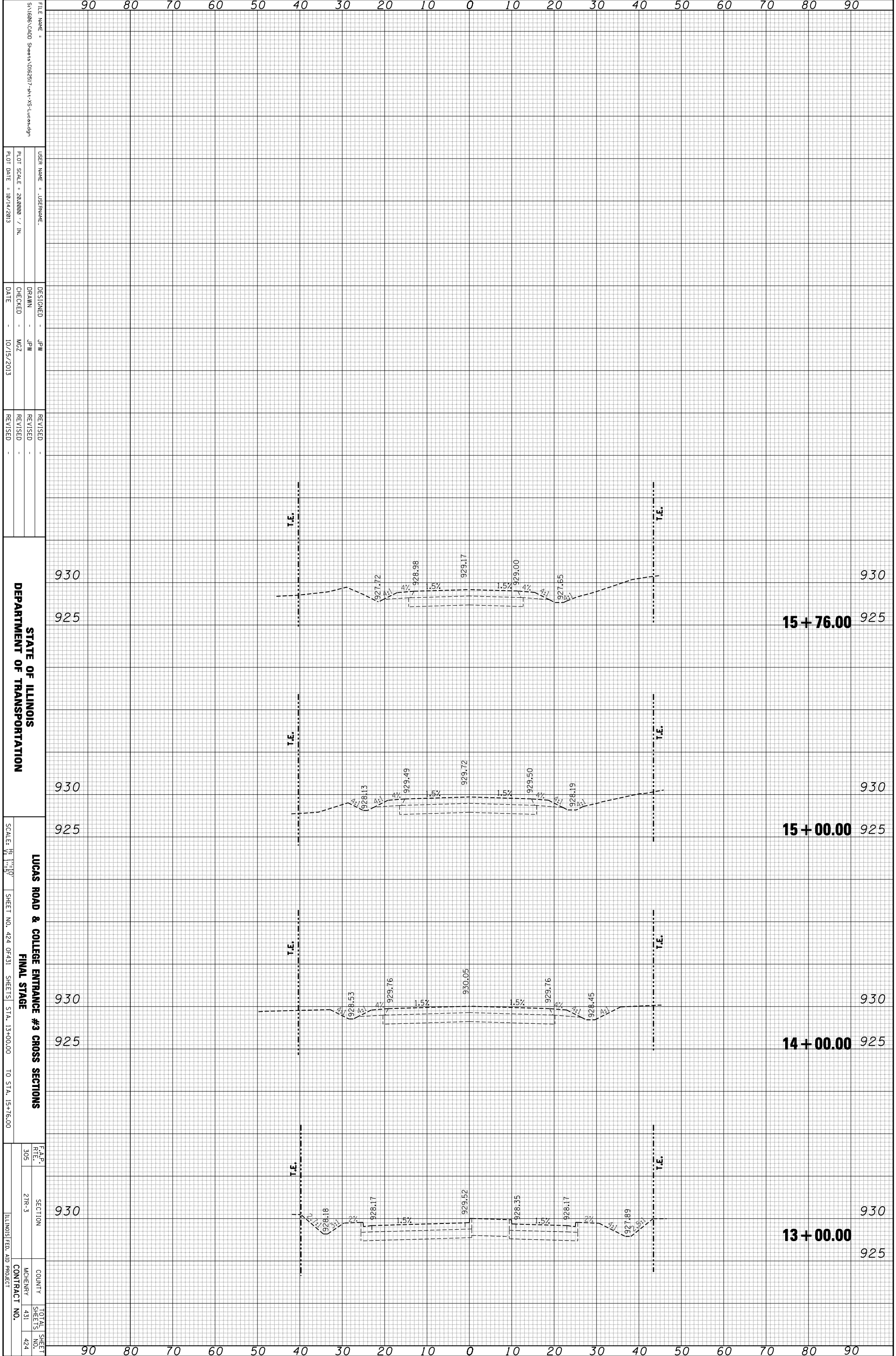
STATE OF ILLINOIS
 DEPARTMENT OF TRANSPORTATION

LUCAS ROAD & COLLEGE ENTRANCE #3 CROSS SECTIONS
 FINAL STAGE
 SCALE: 1" = 10'
 SHEET NO. 423 OF 431 SHEETS STA. 8+00.00 TO STA. 12+00.00

F.A.P. SECTION 21R-3
 COUNTY MCHENRY
 CONTRACT NO. 431

ORIGINAL SURVEY	SURVEYED	BY	DATE
NOTE BOOK	PLOTTED		
	TEMPLATE		
	AREAS		
	AREAS CHECKED		

FINAL SURVEY	SURVEYED	BY	DATE
NOTE BOOK	PLOTTED		
	TEMPLATE		
	AREAS		
	AREAS CHECKED		



FILE NAME = S:\1606\CADD Sheets\0162517-16-VS-Lucas.dgn
 USER NAME = JPERNAME
 PLOT SCALE = 28.0000 / IN.
 PLOT DATE = 10/14/2013

DESIGNED - JPW
 DRAWN - JPW
 CHECKED - MZ
 DATE - 10/15/2013

REVISIONS
 REVISION NO. DATE BY

STATE OF ILLINOIS
 DEPARTMENT OF TRANSPORTATION
 LUCAS ROAD & COLLEGE ENTRANCE #3 CROSS SECTIONS
 FINAL STAGE
 SCALE: 1" = 10'
 SHEET NO. 424 OF 431 SHEETS
 STA. 13+00.00 TO STA. 15+76.00

F.A.P. SECTION 21R-3
 COUNTY MCHEMERY
 CONTRACT NO. 431

15 + 76.00

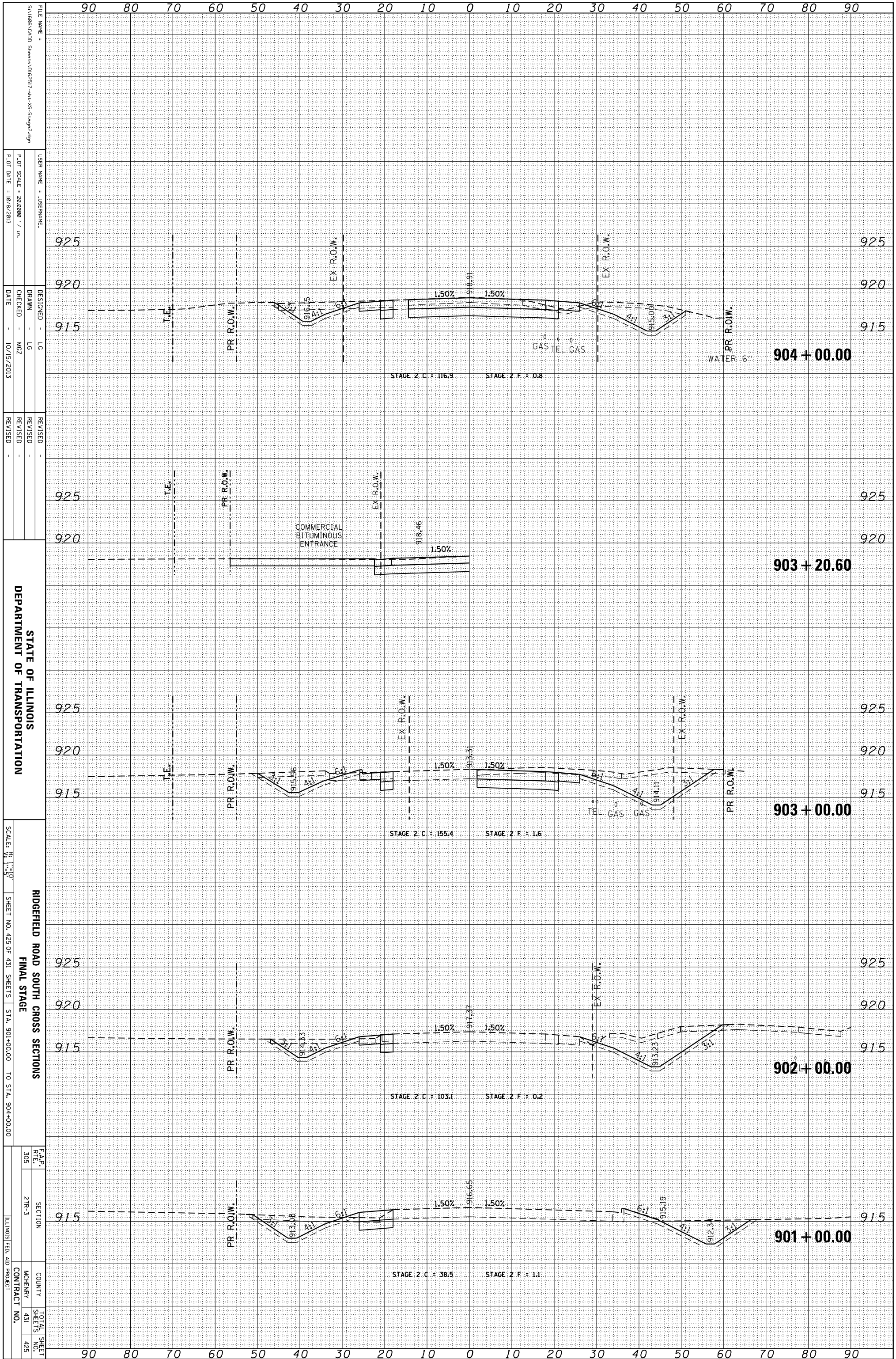
15 + 00.00

14 + 00.00

13 + 00.00

ORIGINAL SURVEY	SURVEYED	BY	DATE
NOTE BOOK	PLOTTED		
	TEMPLATE		
	AREAS		
	CHECKED		

FINAL SURVEY	SURVEYED	BY	DATE
NOTE BOOK	PLOTTED		
	TEMPLATE		
	AREAS		
	CHECKED		



FILE NAME = S:\1606\CADD Sheets\0162517-rt-v3-Stage2.dgn
 USER NAME = JUSEPHNAME
 PLOT SCALE = 28.0000 / in.
 PLOT DATE = 10/9/2013

DESIGNED - LG
 DRAWN - LG
 CHECKED - MZ
 DATE - 10/15/2013

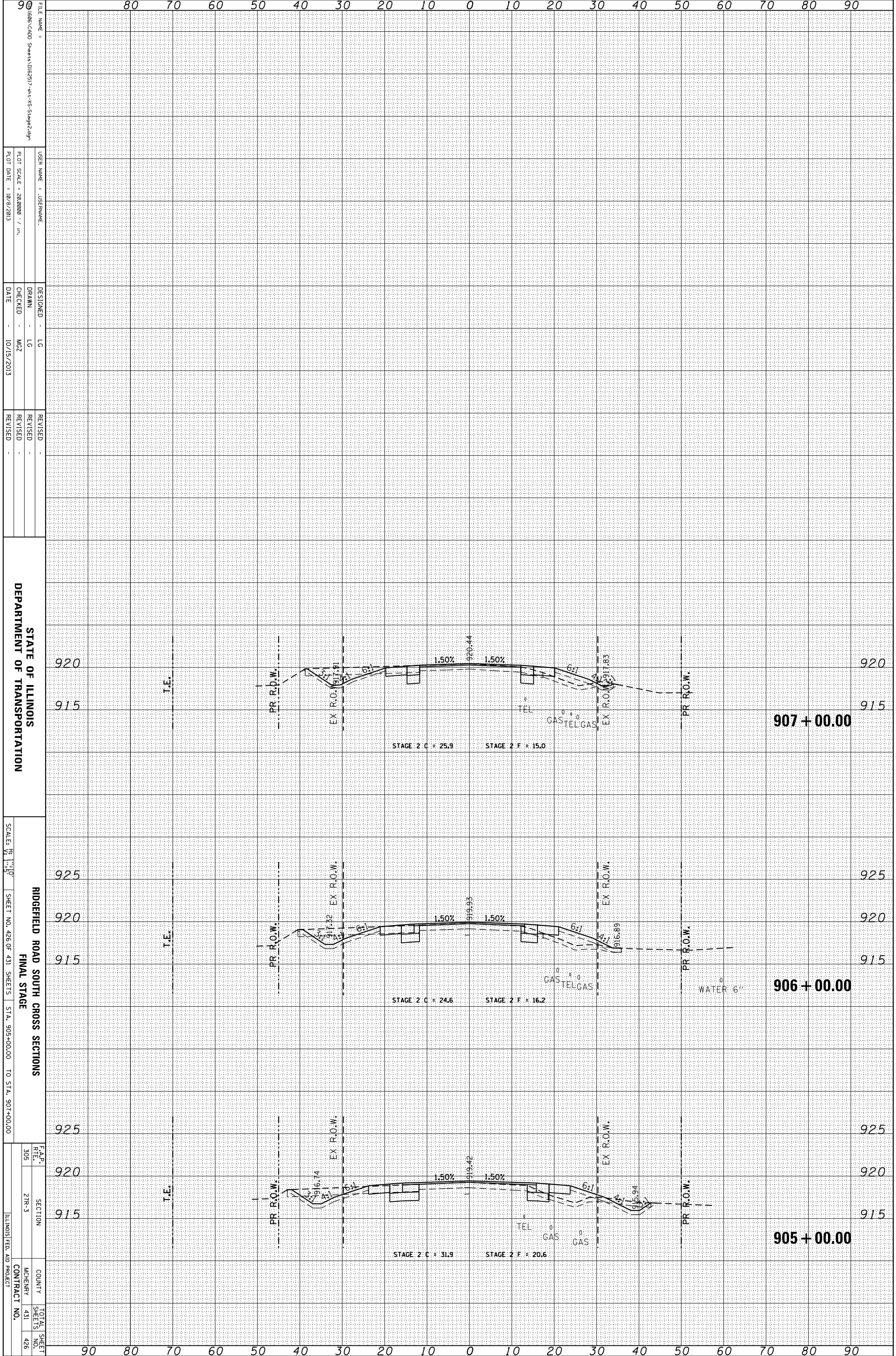
REVISIONS
 REVISION
 REVISION
 REVISION

STATE OF ILLINOIS
 DEPARTMENT OF TRANSPORTATION
 RIDGEFIELD ROAD SOUTH CROSS SECTIONS
 FINAL STAGE
 SHEET NO. 425 OF 431 SHEETS
 STA. 901+00.00 TO STA. 904+00.00

F.A.P. R.T.E.	SECTION	COUNTY	TOTAL SHEET NO.
305	2TR-3	MCHEMERY	431
		CONTRACT NO.	425
		ILLINOIS FED. AID PROJECT	

ORIGINAL SURVEY	SURVEYED _____	BY _____	DATE _____
NOTE BOOK	PLOTTED _____		
	TEMPLATE _____		
	AREAS _____		
	AREAS CHECKED _____		

FINAL SURVEY	SURVEYED _____	BY _____	DATE _____
NOTE BOOK	PLOTTED _____		
	TEMPLATE _____		
	AREAS _____		
	AREAS CHECKED _____		



9
 1606.CADD Sheets D162317-1.rvt-15-Stage2.dgn
 USER NAME = JUSEPHNAME
 PLOT SCALE = 28.0000 / in.
 PLOT DATE = 10/9/2013

DESIGNED - LG
 DRAWN - LG
 CHECKED - MZ
 DATE - 10/15/2013

REVISID -
 REVISID -
 REVISID -

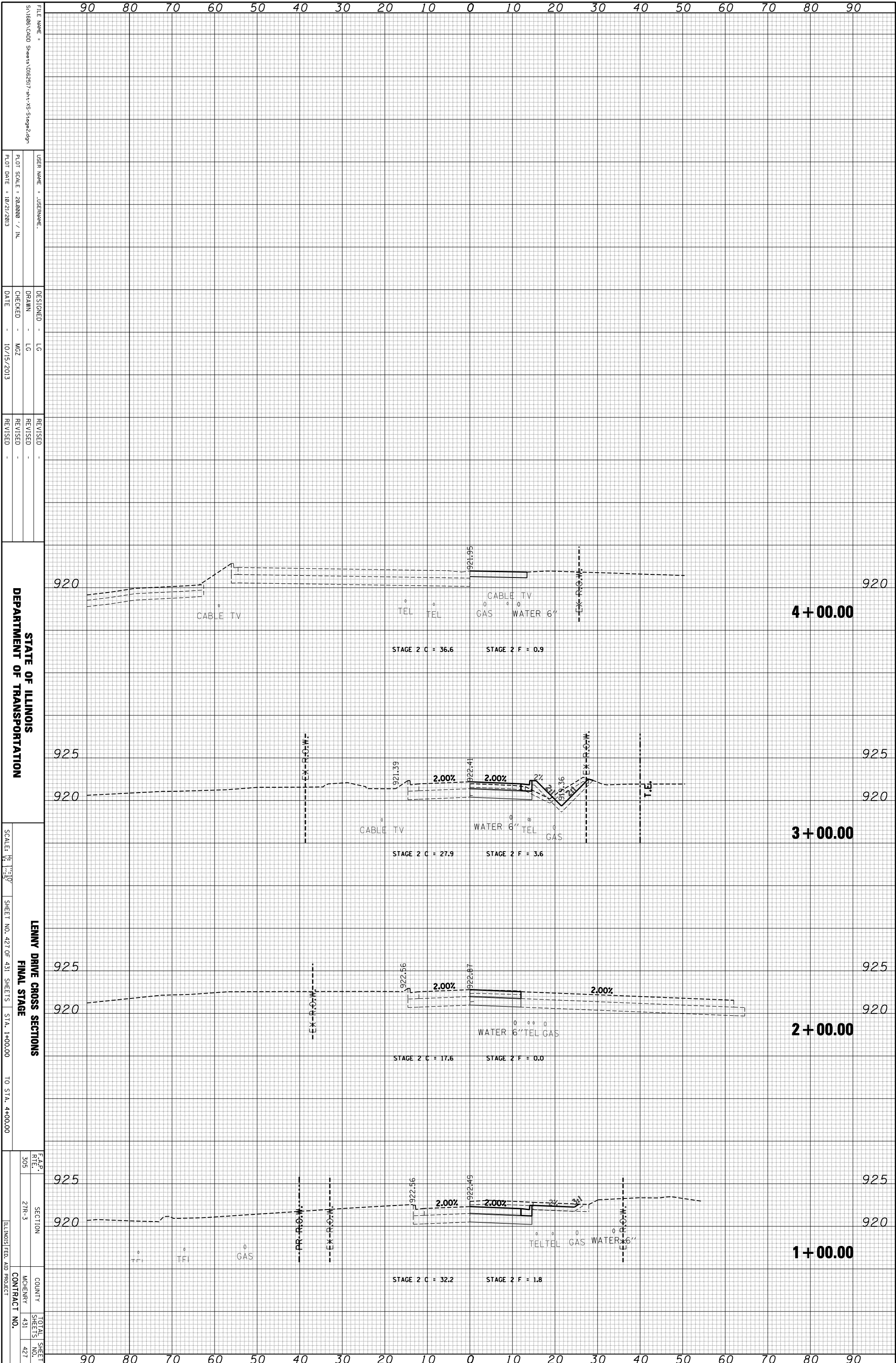
STATE OF ILLINOIS
 DEPARTMENT OF TRANSPORTATION
 RIDGEFIELD ROAD SOUTH CROSS SECTIONS
 FINAL STAGE
 SCALE: 1" = 10'
 SHEET NO. 426 OF 431 SHEETS STA. 905+00.00 TO STA. 907+00.00

F.A.P. RTE.	SECTION	COUNTY	TOTAL SHEET NO.
305	27R-3	MCHEMERY	431
			426

ILLINOIS FED. AID PROJECT
 CONTRACT NO.

ORIGINAL SURVEY	SURVEYED	BY	DATE
NOTE BOOK	PLOTTED		
	TEMPLATE		
	AREAS		
	AREAS CHECKED		

FINAL SURVEY	SURVEYED	BY	DATE
NOTE BOOK	PLOTTED		
	TEMPLATE		
	AREAS		
	AREAS CHECKED		



FILE NAME = S:\1606\CADD Sheets\0162517-11-VS-Stage2.dgn
 USER NAME = JUSERNAME
 PLOT SCALE = 28.0000 / IN.
 PLOT DATE = 10/21/2013

DESIGNED - LG
 DRAWN - LG
 CHECKED - MZ
 DATE - 10/15/2013

REVISIED -
 REVISIED -
 REVISIED -

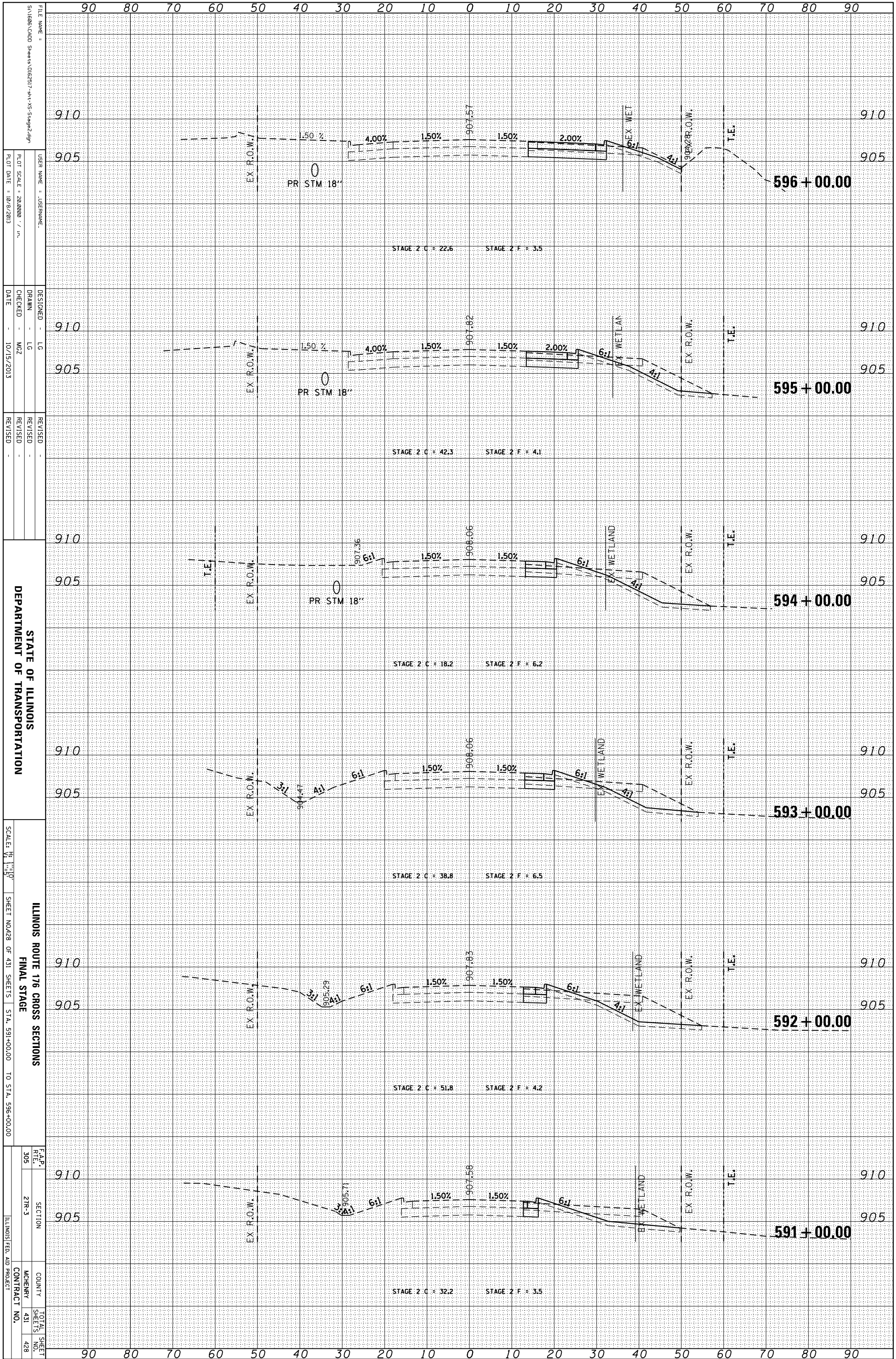
STATE OF ILLINOIS
 DEPARTMENT OF TRANSPORTATION
 LENNY DRIVE CROSS SECTIONS
 FINAL STAGE
 SCALE: 1" = 10'
 SHEET NO. 427 OF 431 SHEETS STA. 1+00.00 TO STA. 4+00.00

F.A.P. R.T.E.	SECTION	COUNTY	TOTAL SHEET NO.
305	2TR-3	MCHEMERY	431
			427

ILLINOIS FED. AID PROJECT CONTRACT NO.

ORIGINAL SURVEY	SURVEYED	BY	DATE
NOTE BOOK	PLOTTED		
	TEMPLATE		
	AREAS		
	CHECKED		

FINAL SURVEY	SURVEYED	BY	DATE
NOTE BOOK	PLOTTED		
	TEMPLATE		
	AREAS		
	CHECKED		



STATE OF ILLINOIS
DEPARTMENT OF TRANSPORTATION

ILLINOIS ROUTE 176 CROSS SECTIONS
FINAL STAGE
SHEET NO. 428 OF 431 SHEETS STA. 591+00.00 TO STA. 596+00.00

F.A.P. R.T.E.	SECTION	COUNTY	TOTAL SHEET NO.
305	27R-3	MCHEMERY	431
			428
CONTRACT NO.			ILLINOIS FED. AID PROJECT

FILE NAME = S:\1606\CADD Sheets\0162517-rt-176-Stage2.dgn
USER NAME = JUSEPHNAME
PLOT SCALE = 28.0000 / in.
PLOT DATE = 10/9/2013

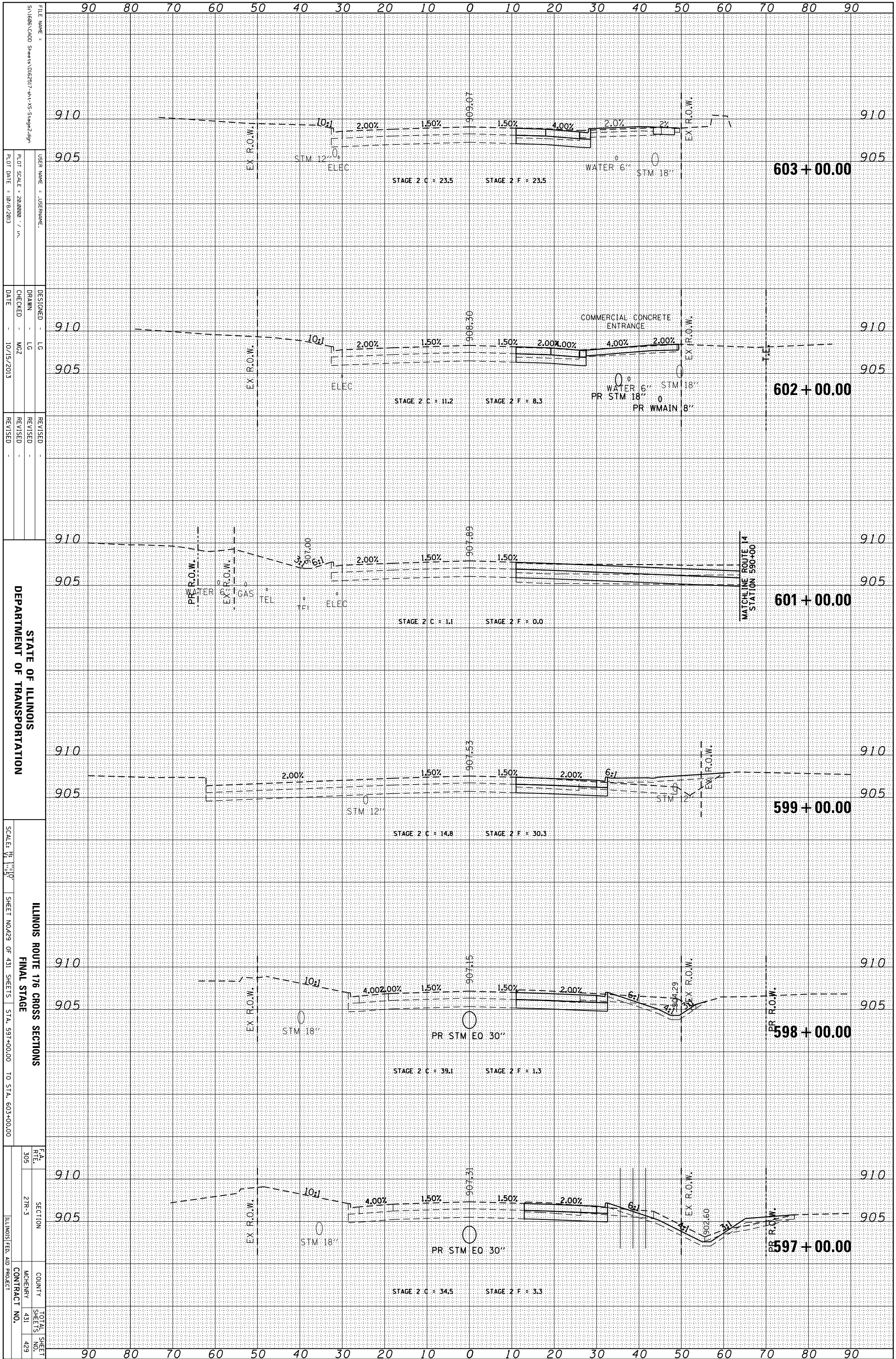
DESIGNED - LG
DRAWN - LG
CHECKED - MZ
DATE - 10/15/2013

REVISED -
REVISED -
REVISED -

SCALE: H: 1" = 50'

ORIGINAL SURVEY	SURVEYED	BY	DATE
NOTE BOOK	PLOTTED		
	TEMPLATE		
	AREAS		
	AREAS CHECKED		

FINAL SURVEY	SURVEYED	BY	DATE
NOTE BOOK	PLOTTED		
	TEMPLATE		
	AREAS		
	AREAS CHECKED		



STATE OF ILLINOIS
DEPARTMENT OF TRANSPORTATION

ILLINOIS ROUTE 176 CROSS SECTIONS
FINAL STAGE

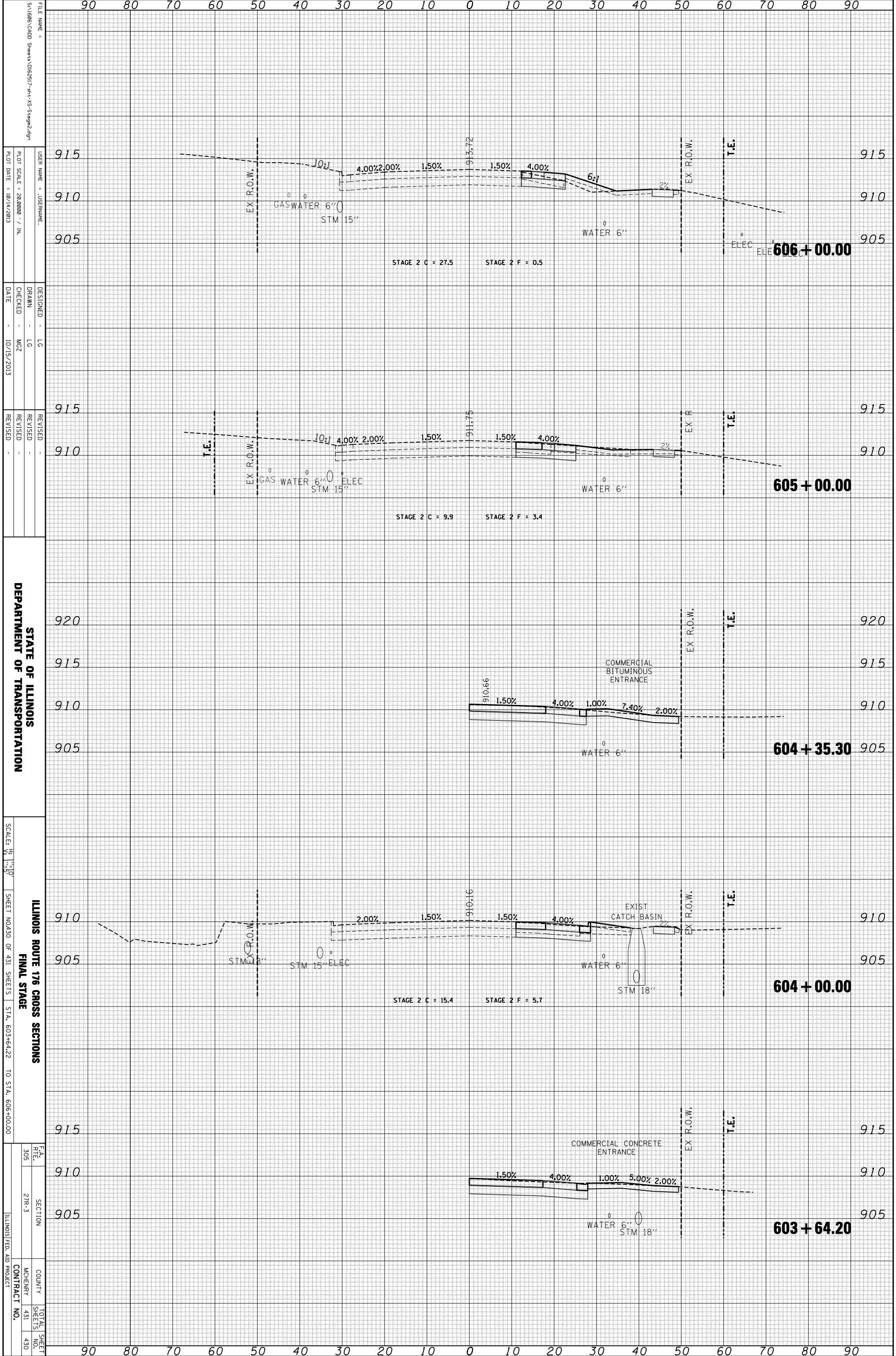
FILE NAME =	USER NAME =	DESIGNED -	REVISOR -
SV1606\CADD Sheets\0162517-rt-v3-Stage2.dgn	JOSPHNAME	LG	
PLT SCALE = 28.0000 / in.	CHECKED -	LG	
PLT DATE = 10/9/2013	DATE -	MOZ	
	REVISOR -		
	REVISOR -		
	REVISOR -		

SCALE: 1" = 50'
SHEET NO. 429 OF 431 SHEETS STA. 597+00.00 TO STA. 603+00.00

F.A. RTE.	SECTION	COUNTY	TOTAL SHEET NO.
305	27R-3	MCHEMERY	431
			429
		CONTRACT NO.	
		ILLINOIS FED. AID PROJECT	

ORIGINAL SURVEY	SURVEYED	BY	DATE
NOTE BOOK	PLOTTED		
	TEMPLATE		
	AREAS		
	CHECKED		

FINAL SURVEY	SURVEYED	BY	DATE
NOTE BOOK	PLOTTED		
	TEMPLATE		
	AREAS		
	CHECKED		



FILE NAME = S:\1606\CADD Sheets\0162517-1\1-VS-Stage2.dgn
 USER NAME = JUSERNAME
 PLOT SCALE = 28.0000 / IN.
 PLOT DATE = 10/14/2013

DESIGNED - LG
 DRAWN - LG
 CHECKED - MZ
 DATE - 10/15/2013

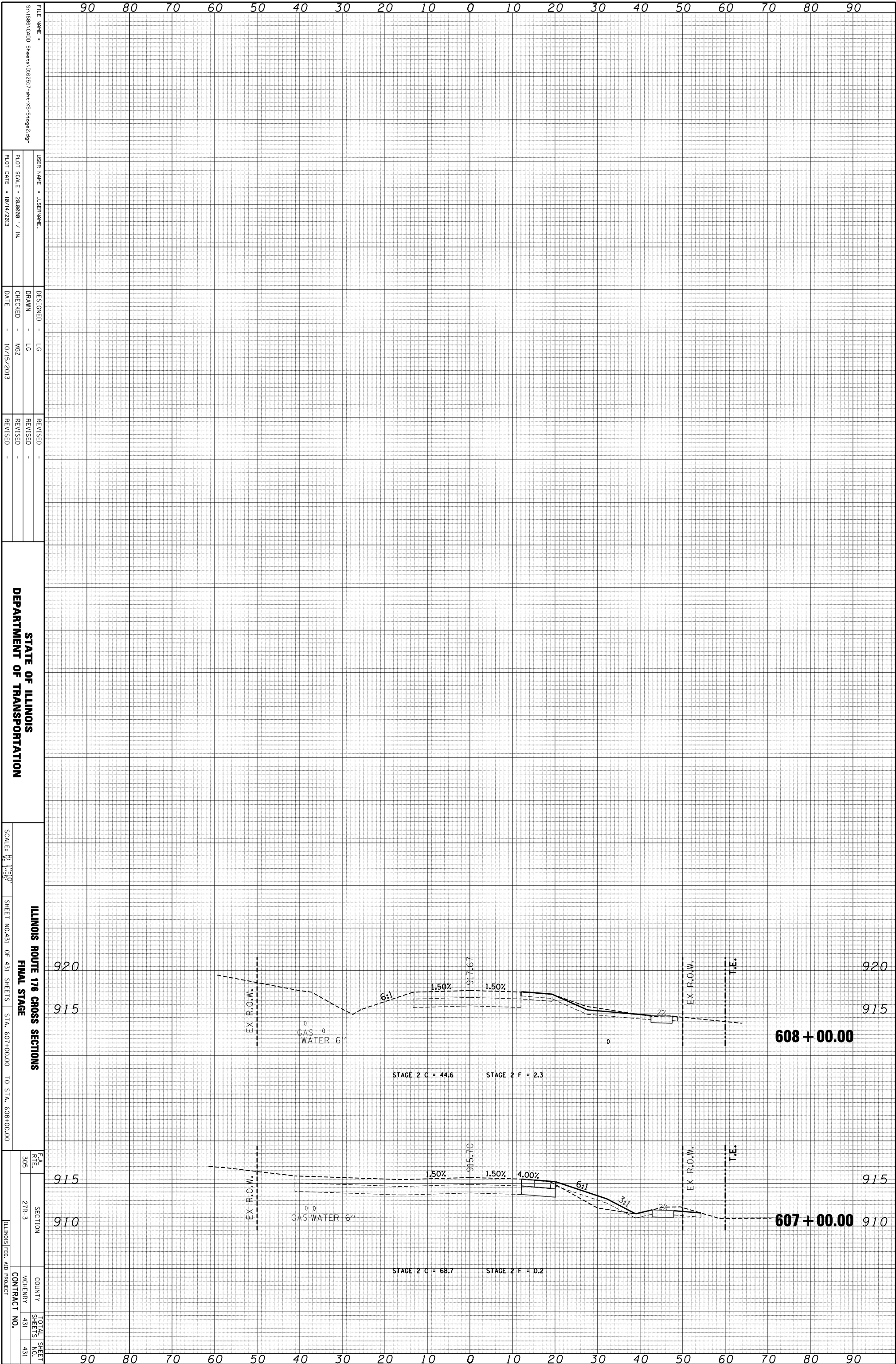
REVISIONS
 REVISION -
 REVISION -
 REVISION -

STATE OF ILLINOIS
 DEPARTMENT OF TRANSPORTATION
 ILLINOIS ROUTE 176 CROSS SECTIONS
 FINAL STAGE
 SCALE: 1" = 10'
 SHEET NO. 430 OF 431 SHEETS
 STA. 603+64.22 TO STA. 606+00.00

STA.	SECTION	COUNTY	TOTAL SHEET NO.
603+64.20	21R-3	MCHEMERY	430
604+00.00	21R-3	MCHEMERY	431
604+35.30	21R-3	MCHEMERY	432
605+00.00	21R-3	MCHEMERY	433
606+00.00	21R-3	MCHEMERY	434

ORIGINAL SURVEY	SURVEYED	BY	DATE
NOTE BOOK	PLOTTED		
	TEMPLATE		
	AREAS		
	AREAS CHECKED		

FINAL SURVEY	SURVEYED	BY	DATE
NOTE BOOK	PLOTTED		
	TEMPLATE		
	AREAS		
	AREAS CHECKED		



STATE OF ILLINOIS
DEPARTMENT OF TRANSPORTATION

ILLINOIS ROUTE 176 CROSS SECTIONS
FINAL STAGE
SHEET NO. 431 OF 431 SHEETS STA. 607+00.00 TO STA. 608+00.00

SCALE: 1" = 10'	SECTION	TOTAL SHEETS
1" = 10'	2R-3	431
	COUNTY	CONTRACT NO.
	MCHENNY	431
	ILLINOIS FED. AID PROJECT	

FILE NAME: S:\1606\CADD Sheets\162517-17-17-VS-Stage2.dgn
USER NAME: JUSERNAME
DESIGNED: LG
DRAWN: LG
CHECKED: MZ
DATE: 10/15/2013
REVISIONS:

PLLOT SCALE: 28,0000 / IN.
PLLOT DATE: 10/14/2013