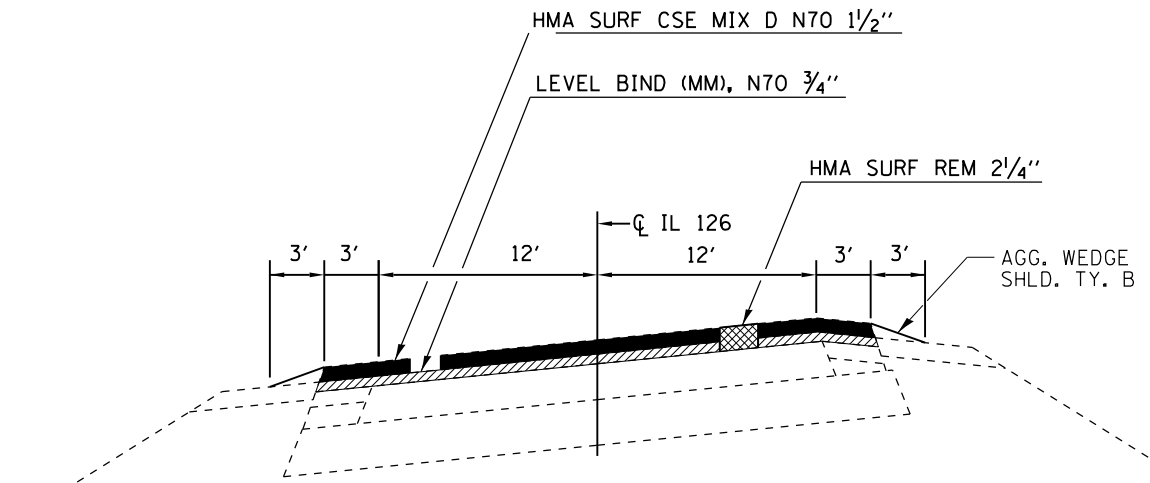


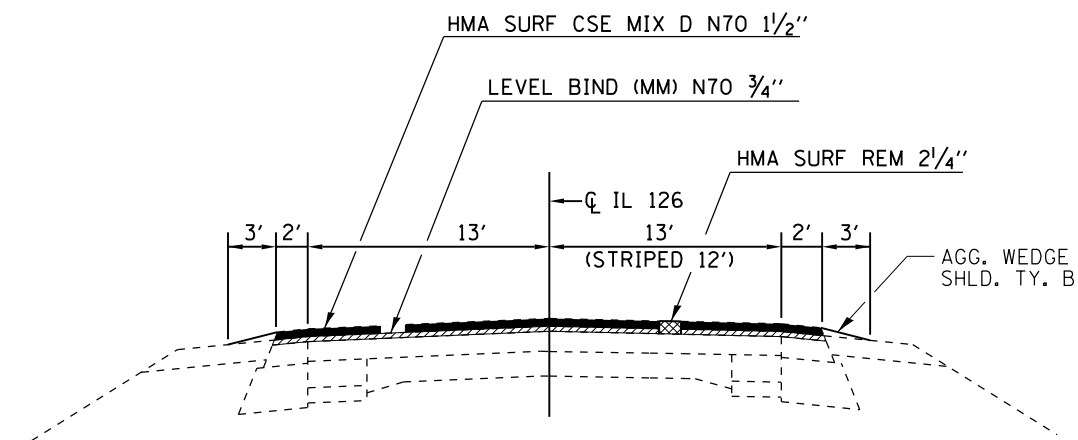
**PROPOSED TYPICAL SECTION**

STA. 29+39 - STA. 32+50  
 STA. 35+48 - STA. 39+24  
 STA. 42+50 - STA. 59+00



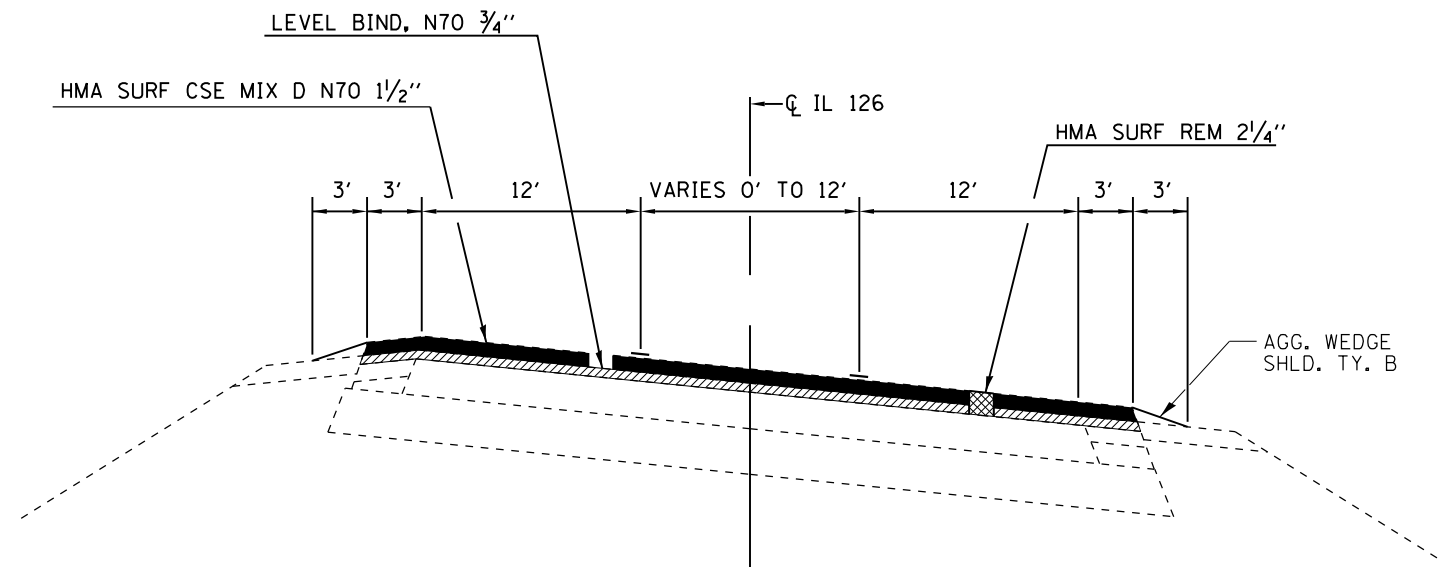
**PROPOSED TYPICAL SECTION**

STA. 60+91.56 - STA. 72+57.91



**PROPOSED TYPICAL SECTION**

STA. 59+00 - STA. 60+91.56



**PROPOSED TYPICAL SECTION**

STA. 72+57.91 - STA. 78+56

FILE NAME =	USER NAME = duncanbd	DESIGNED -	REVISED -
et:\pwork\pwork\dot\duncanbd\dms84419\ED005104-sht-typical.dgn		DRAWN -	REVISED -
	PLOT SCALE = 100.0000' / in.	CHECKED -	REVISED -
	PLOT DATE = 6/4/2014	DATE -	REVISED -

**STATE OF ILLINOIS  
 DEPARTMENT OF TRANSPORTATION**

**TYPICAL SECTIONS**

SCALE: SHEET OF SHEETS STA. TO STA.

F.A.U. RTE.	SECTION	COUNTY	TOTAL SHEETS	SHEET NO.
379	118R5-3	KENDALL	19	7
CONTRACT NO. 66473				
ILLINOIS FED. AID PROJECT				