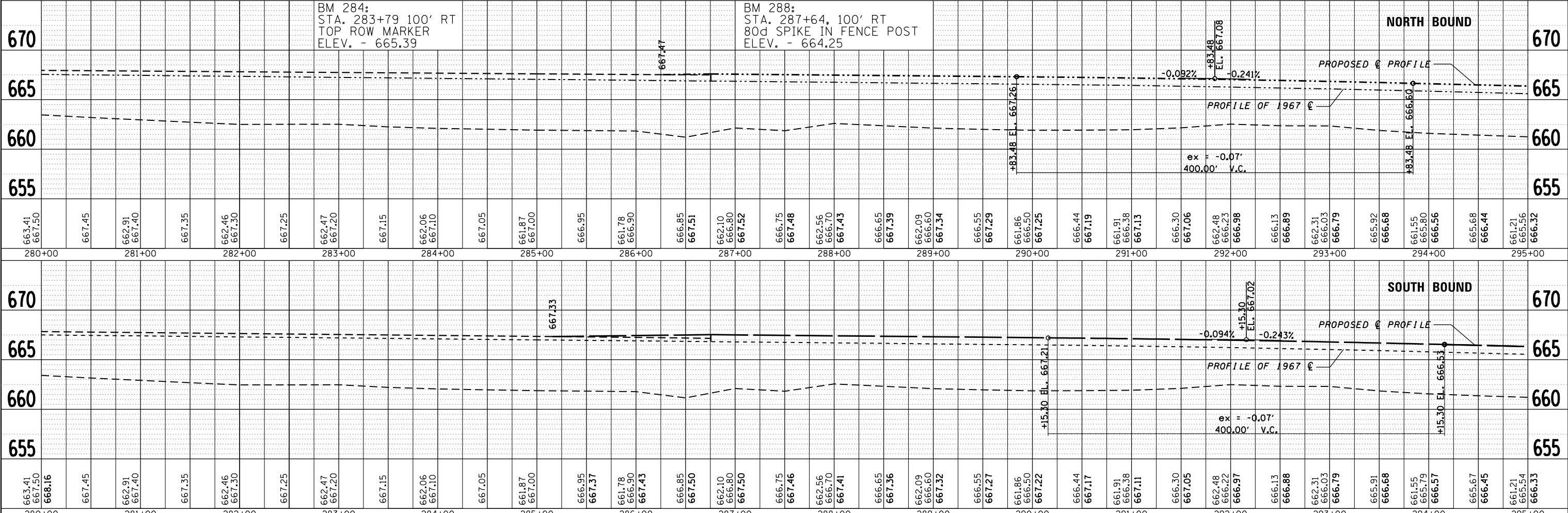
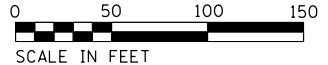
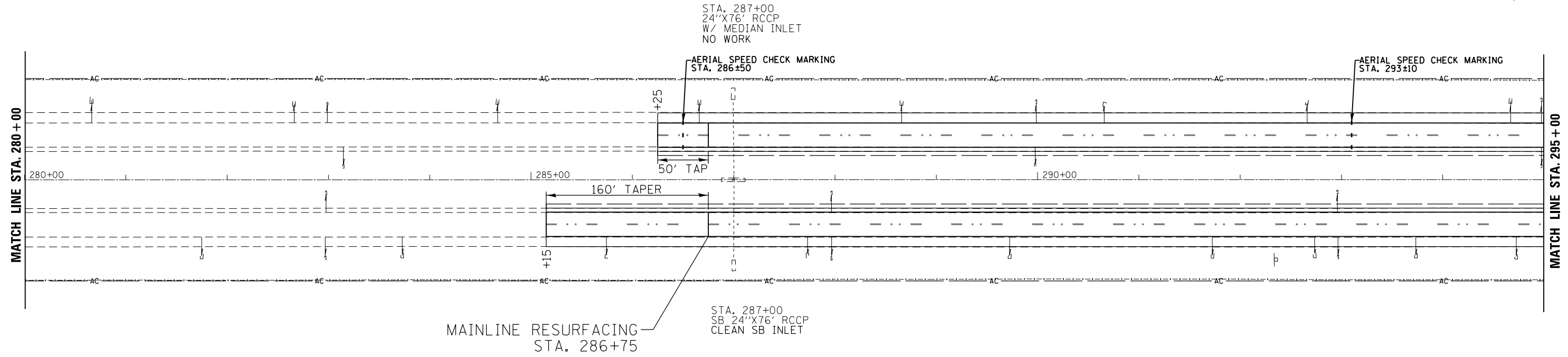




| | | |
|------|----------|------|
| PLAN | SURVEYED | DATE |
| NO. | BY | |
| | | |
| | | |
| | | |
| | | |

| | | |
|---------|----------|------|
| PROFILE | SURVEYED | DATE |
| NO. | BY | |
| | | |
| | | |
| | | |
| | | |



| | | | | | | | | | | | |
|---|----------------------|------------|-----------|---|---|---|-------------|--------------------|--------|--------------|-----------|
| FILE NAME = | USER NAME = duncanbd | DESIGNED - | REVISED - | STATE OF ILLINOIS DEPARTMENT OF TRANSPORTATION | PLAN AND PROFILE | | F.A.I. RTE. | SECTION | COUNTY | TOTAL SHEETS | SHEET NO. |
| c:\pwwork\pwwork\duncanbd\dms30308\plansheets.dgn | | CHECKED - | REVISED - | | 57 | * | IROQUOIS | 190 | 22 | | |
| PLOT SCALE = 100.0000' / in. | | DRAWN - | REVISED - | | * (38-4)RS-2, (38-4)BR,BR1,BR3 | | | CONTRACT NO. 66757 | | | |
| PLOT DATE = 6/2/2014 | | CHECKED - | REVISED - | | FED. ROAD DIST. NO. ILLINOIS FED. AID PROJECT | | | | | | |

SCALE: 1"=50' SHEET NO. 1 OF 17 SHEETS STA. 280+00 TO STA. 295+00