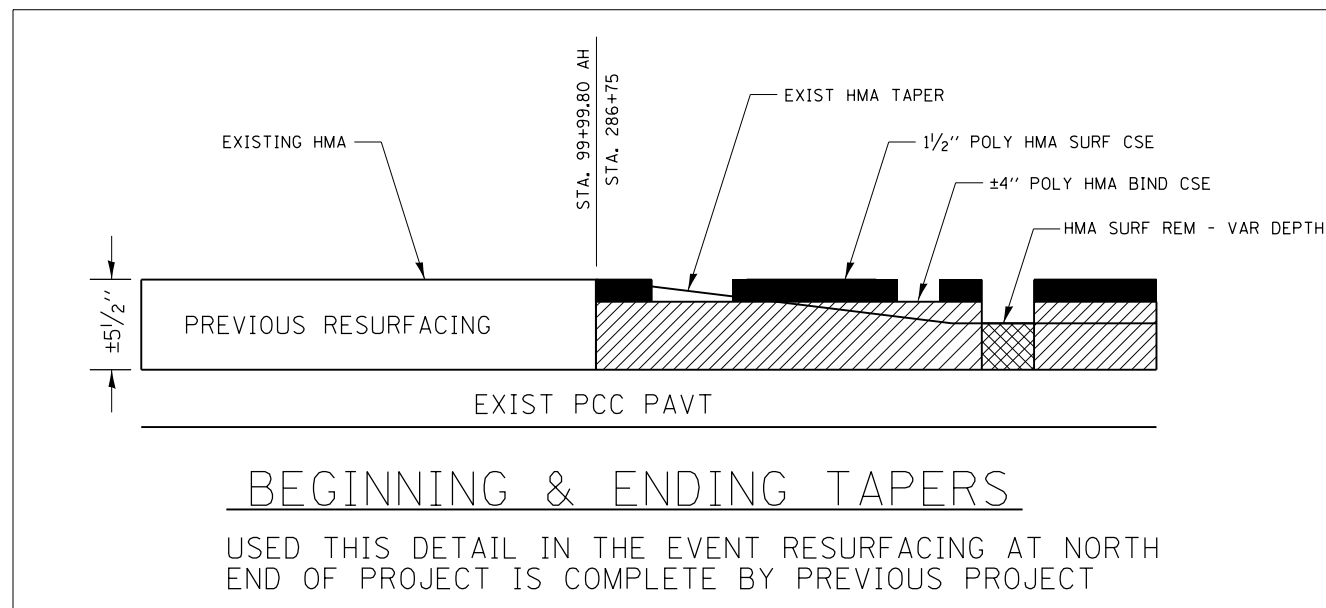
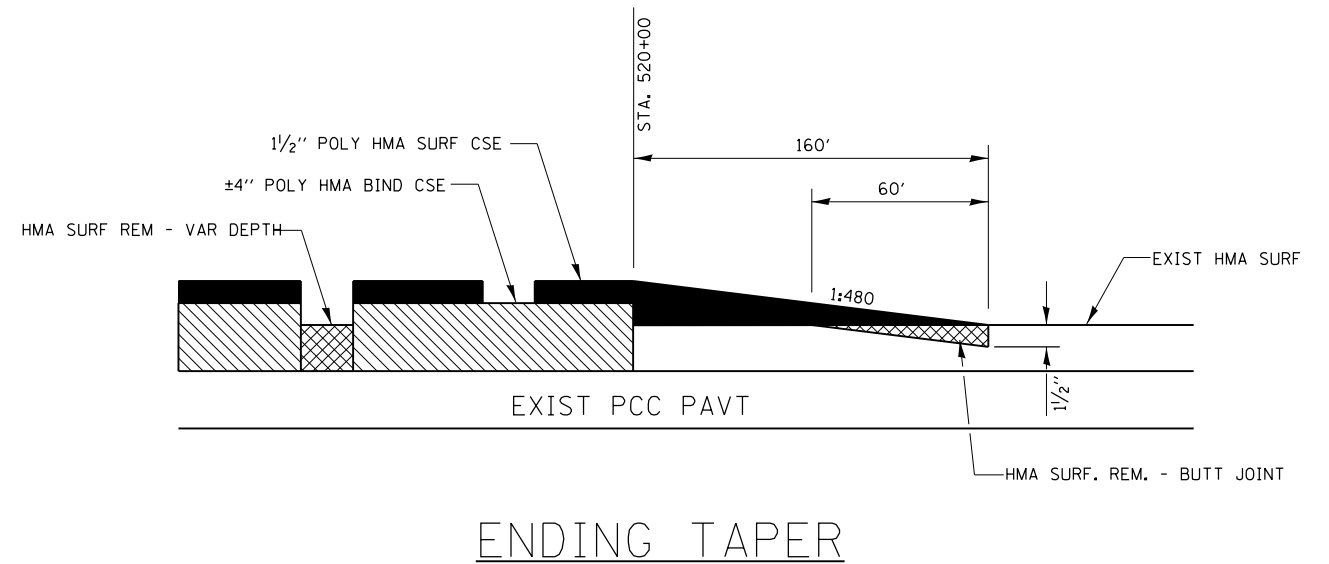
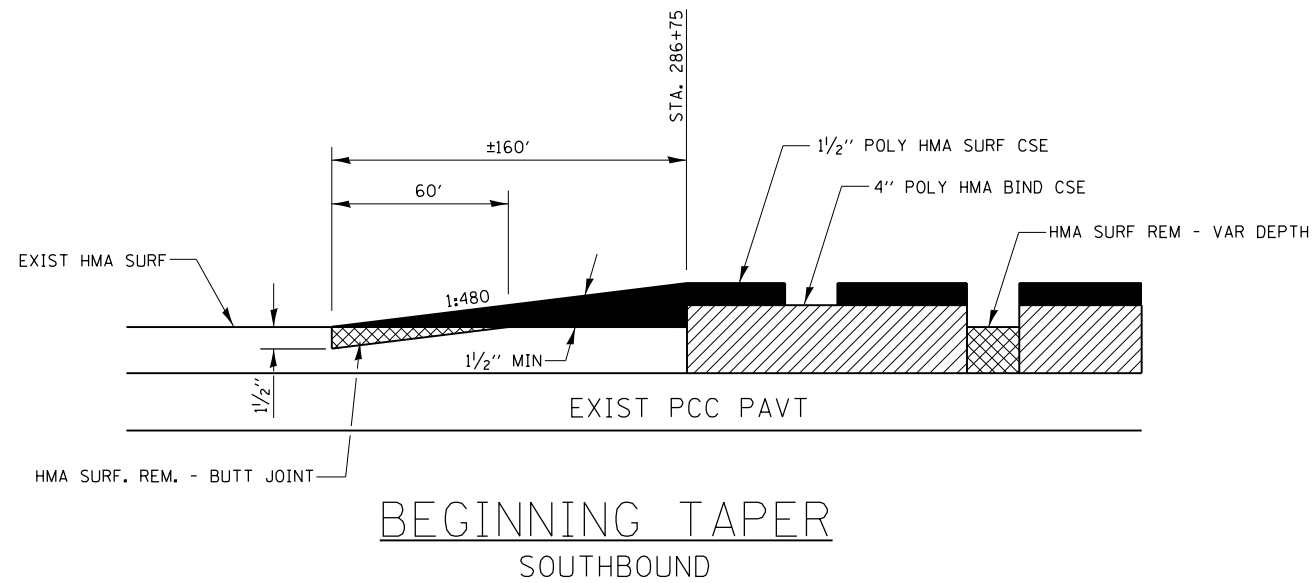


**TAPERS @ SN 038-0009/0010**



FILE NAME =	USER NAME = duncanbd	DESIGNED -	REVISED -
et:\pw\work\p\dot\duncanbd\dms30308\ep05005-sh-t-details.dgn		DRAWN -	REVISED -
	PLOT SCALE = 100.0000' / 1"	CHECKED -	REVISED -
	PLOT DATE = 6/2/2014	DATE -	REVISED -

**STATE OF ILLINOIS  
DEPARTMENT OF TRANSPORTATION**

<b>DETAILS</b>			
SCALE:	SHEET NO.	OF SHEETS	STA. TO STA.

F.A.I. RTE.	SECTION	COUNTY	TOTAL SHEETS	SHEET NO.
57	*	IRROOUIS	190	91
* (38-41RS-2, (38-41BR,BR1,BR3		CONTRACT NO. 66757		
FED. ROAD DIST. NO.		ILLINOIS FED. AID PROJECT		