

F.A. RTE.	SECTION	COUNTY	TOTAL SHEETS	SHEET NO.
311	(4,5) RS-4	LASALLE	11	1
ILLINOIS			CONTRACT NO. 66A07	

INDEX OF SHEETS

1	COVER SHEET
2	GENERAL NOTES
3 - 5	SUMMARY OF QUANTITIES
6	TYPICAL SECTIONS
7-8	SCHEDULES
9-11	DETAILS

STATE OF ILLINOIS
DEPARTMENT OF TRANSPORTATION
DIVISION OF HIGHWAYS

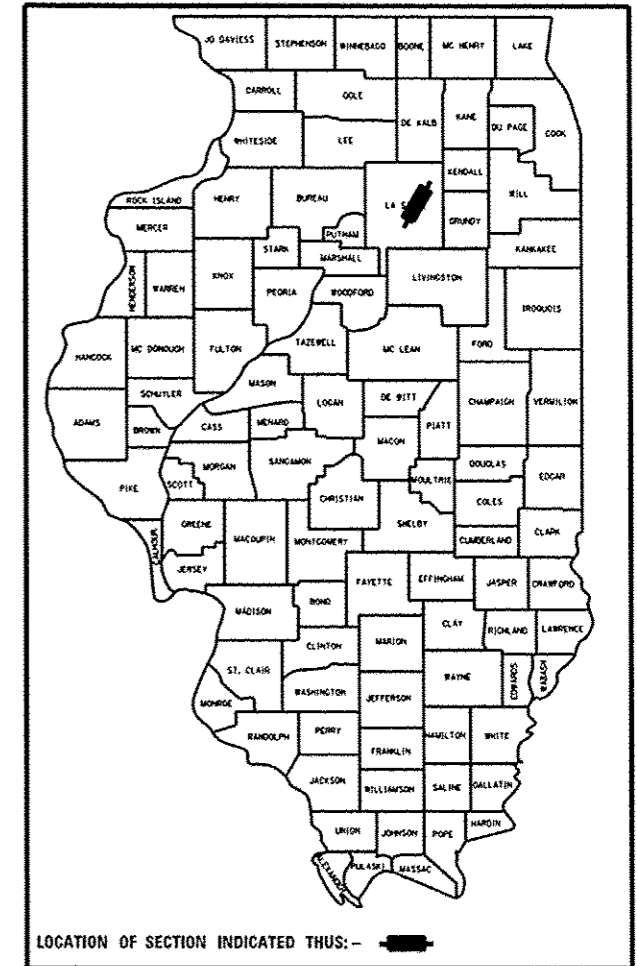
PROPOSED
HIGHWAY PLANS

FAP ROUTE 311 (IL 71)
SECTION (4,5)RS-4

TYPE of IMPROVEMENT: 3P RESURFACING
FROM US 52 TO NORTH OF I-80
LASALLE COUNTY

C-93-070-10

D-93-030-10



LOCATION OF SECTION INDICATED THUS: -

FROM I-80 TO N3650RD
2009 ADT = 5800 VPD
PV = 88.4% SU = 4.3% MU = 7.3%

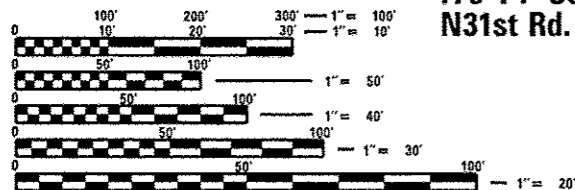
FROM N3650RD TO US 52
2009 ADT = 4600 VPD
PV = 89.2% SU = 4.3% MU = 6.5%

LIST OF ILLINOIS DOT HIGHWAY STANDARDS

000001-06	STANDARD SYMBOLS, ABBREVIATIONS AND PATTERNS
001001-02	AREAS OF REINFORCEMENT BARS
001006	DECIMAL OF AN INCH AND OF A FOOT
406201-01	MAILBOX TURNOUT
642001-02	SHOULDER RUMBLE STRIPS, 8"
667101-02	PERMANENT SURVEY MARKERS
701001-02	OFF-ROAD OPERATIONS 2L, 2W, MORE THAN 15' (4.5 m) AWAY
701006-05	OFF-ROAD OPERATIONS 2L, 2W, 15' (4.5 m) TO 24" (600 mm) FROM PAVEMENT EDGE
701011-04	OFF-ROAD MOVING OPERATIONS 2L, 2W, DAY ONLY
701301-04	LANE CLOSURE, 2L, 2W, SHORT TIME OPERATIONS
701306-03	LANE CLOSURE, 2L, 2W, SLOW MOVING OPERATIONS DAY ONLY, FOR SPEEDS >= 45 MPH
701311-03	LANE CLOSURE, 2L, 2W, MOVING OPERATIONS - DAY ONLY
701501-06	URBAN LANE CLOSURE, 2L, 2W, UNDIVIDED
701901-03	TRAFFIC CONTROL DEVICES
780001-04	TYPICAL PAVEMENT MARKINGS
781001-03	TYPICAL APPLICATIONS RAISED REFLECTIVE PAVEMENT MARKERS

PROJECT ENDS
STA 669 + 25
300' FT North of 52 & 71
Intersection

PROJECT BEGINS
STA 151 + 97
178' FT South of
N31st Rd.

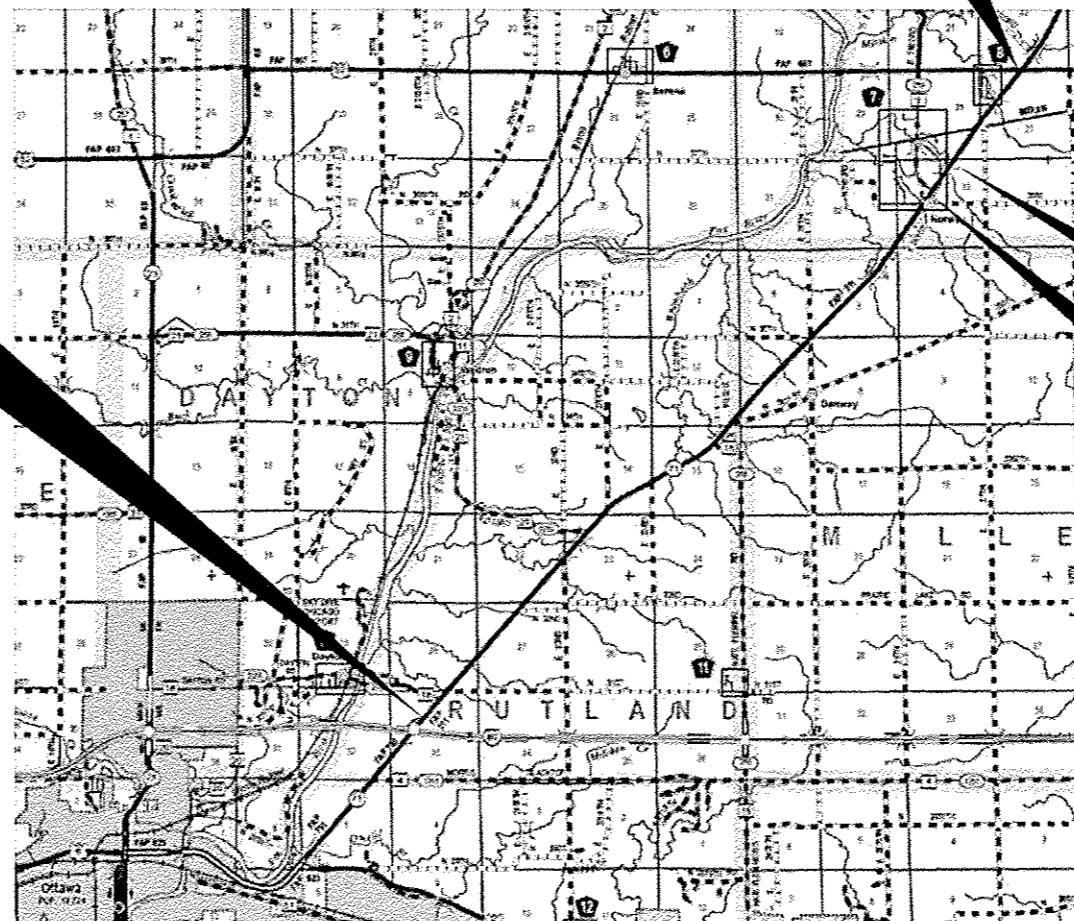


FULL SIZE PLANS HAVE BEEN PREPARED USING STANDARD ENGINEERING SCALES. REDUCED SIZED PLANS WILL NOT CONFORM TO STANDARD SCALES. IN MAKING MEASUREMENTS ON REDUCED PLANS, THE ABOVE SCALES MAY BE USED.

J.U.L.I.E.
JOINT UTILITY LOCATION INFORMATION FOR EXCAVATION
1-800-892-0123
OR 811

PROJECT ENGINEER: CRAIG REED, P.E.
PROJECT MANAGER: PAT BRABOY, P.E.

CONTRACT NO. 66A07



GROSS LENGTH = 51728 FT. = 9.796 MILE
NET LENGTH = 51,218 FT. = 9.70 MILE

STATE OF ILLINOIS
DEPARTMENT OF TRANSPORTATION
DIVISION OF HIGHWAYS

SUBMITTED June 5, 2014
Paul Loete P.E.
DEPUTY DIRECTOR OF HIGHWAYS, REGION ENGINEER

June 27, 2014
John D. Baranzelli P.E.
acting ENGINEER OF DESIGN AND ENVIRONMENT

June 27, 2014
Chris Osman P.E.
DIRECTOR OF HIGHWAYS, CHIEF ENGINEER

PRINTED BY THE AUTHORITY
OF THE STATE OF ILLINOIS