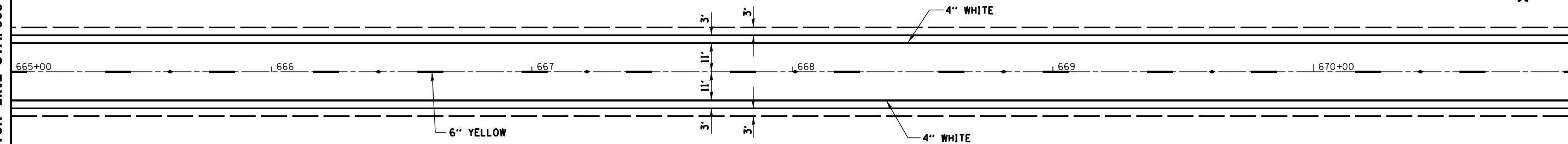




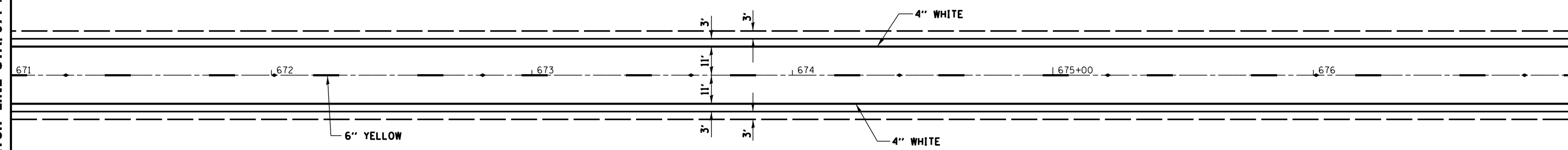
MATCH LINE STA. 665+00

MATCH LINE STA. 671+00



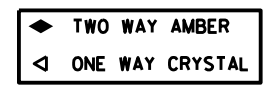
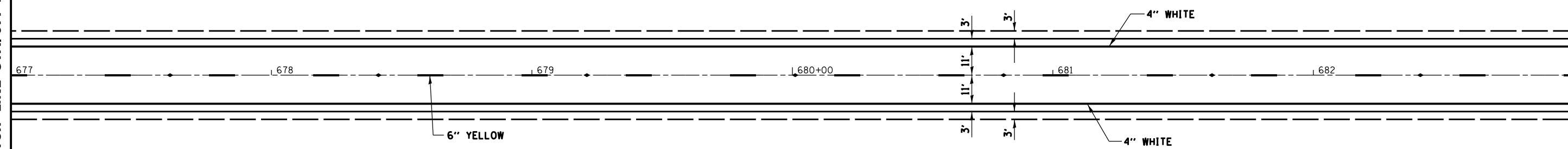
MATCH LINE STA. 671+00

MATCH LINE STA. 677+00



MATCH LINE STA. 677+00

MATCH LINE STA. 683+00



FILE NAME = *FILEL*	USER NAME = *USER*	DESIGNED -	REVISED -	STATE OF ILLINOIS DEPARTMENT OF TRANSPORTATION	PAVEMENT MARKING			F.A.P. RTE.	SECTION	COUNTY	TOTAL SHEETS	SHEET NO.
	PLOT SCALE = *SCALE*	DRAWN -	REVISED -					573	(116)RS-5	DEKALB	43	23
	PLOT DATE = *DATE*	CHECKED -	REVISED -		SCALE: SHEET OF SHEETS STA. 665+00 TO STA. 683+00			CONTRACT NO. 66812				
		DATE -	REVISED -		ILLINOIS FED. AID PROJECT							