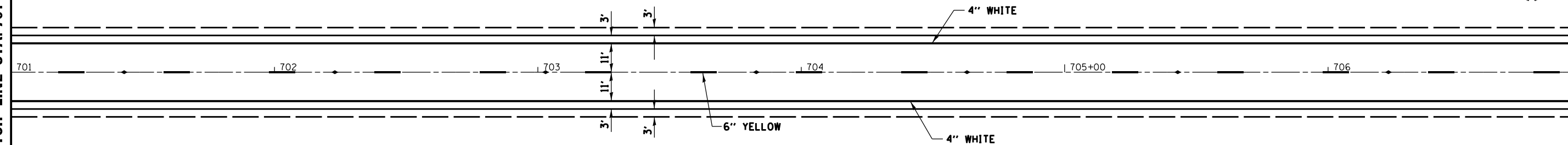




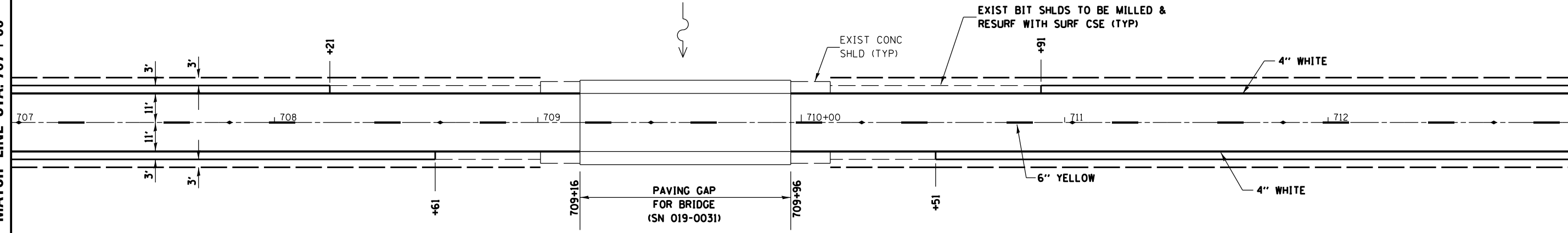
MATCH LINE STA. 701+00

MATCH LINE STA. 707+00



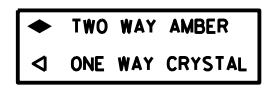
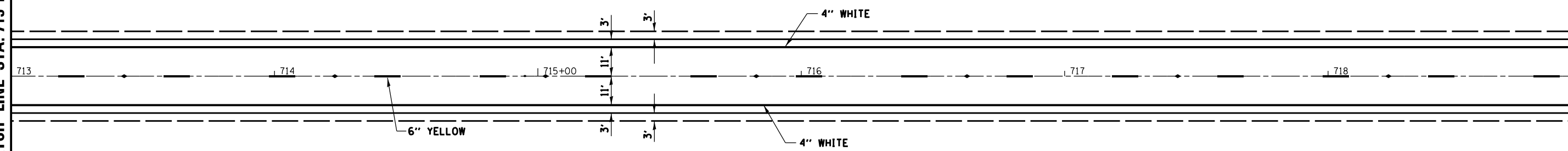
MATCH LINE STA. 707+00

MATCH LINE STA. 713+00



MATCH LINE STA. 713+00

MATCH LINE STA. 719+00



FILE NAME = #FILE#	USER NAME = #USER#	DESIGNED -	REVISED -	STATE OF ILLINOIS DEPARTMENT OF TRANSPORTATION	PAVEMENT MARKING				F.A.P. RTE. 573	SECTION (116RS-5	COUNTY DEKALB	TOTAL SHEETS 43	SHEET NO. 25
	PLOT SCALE = #SCALE#	DRAWN -	REVISED -		SCALE:	SHEET	OF	SHEETS	STA. 701+00	TO STA. 719+00	CONTRACT NO. 66812		
	PLOT DATE = #DATE#	CHECKED -	REVISED -		ILLINOIS FED. AID PROJECT								
		DATE -	REVISED -										