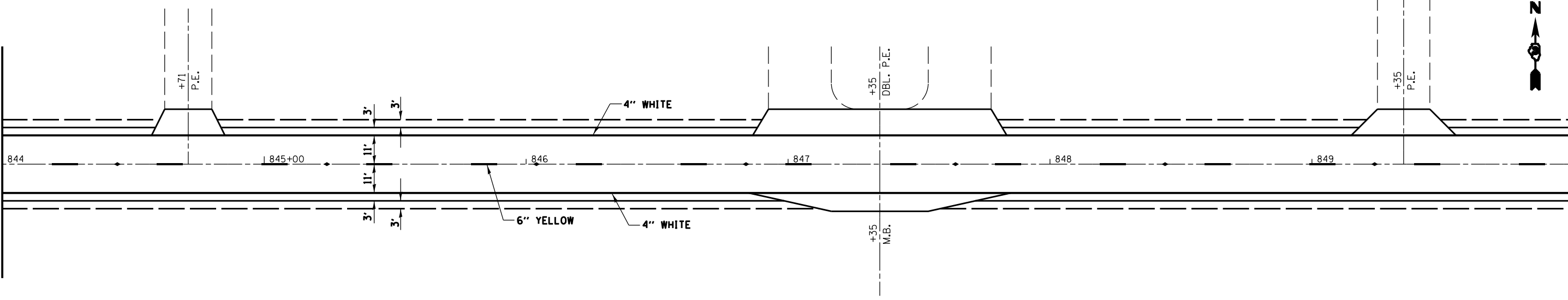




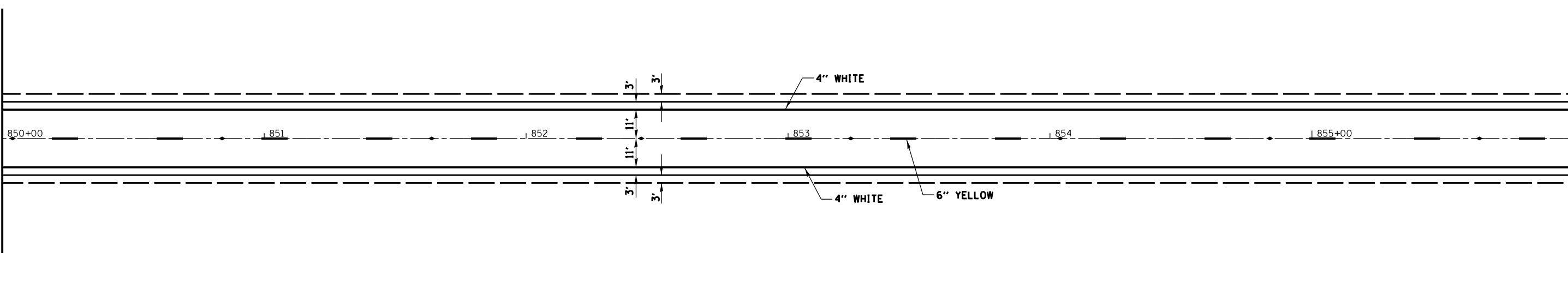
MATCH LINE STA. 844 + 00

MATCH LINE STA. 850 + 00



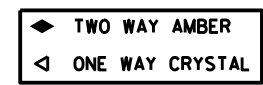
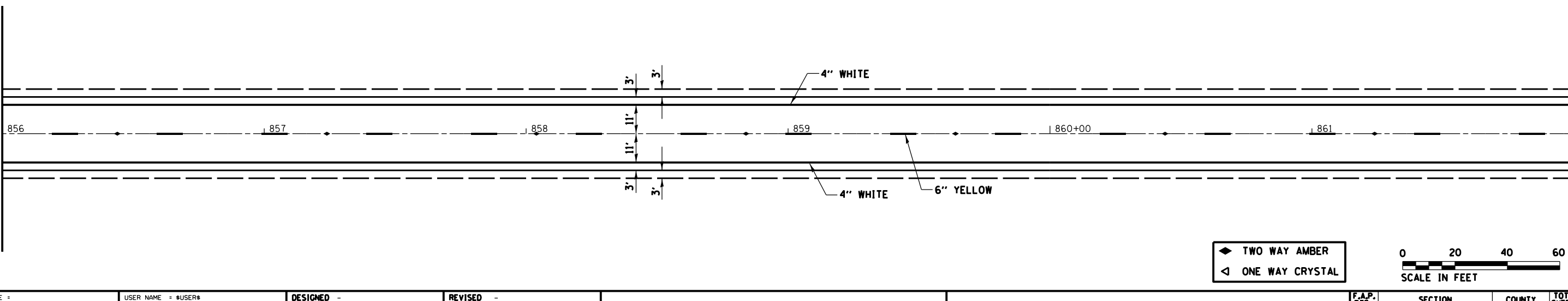
MATCH LINE STA. 850 + 00

MATCH LINE STA. 856 + 00



MATCH LINE STA. 856 + 00

MATCH LINE STA. 862 + 00



FILE NAME = *FILEL*	USER NAME = *USER*	DESIGNED -	REVISD -	STATE OF ILLINOIS DEPARTMENT OF TRANSPORTATION	PAVEMENT MARKING			F.A.P. RTE. 573	SECTION (116)RS-5	COUNTY DEKALB	TOTAL SHEETS 43	SHEET NO. 33
	PLOT SCALE = *SCALE*	DRAWN -	REVISD -		SCALE:	SHEET	OF	SHEETS	STA. 844+00	TO STA. 862+00	CONTRACT NO. 66812	
	PLOT DATE = *DATE*	CHECKED -	REVISD -		ILLINOIS FED. AID PROJECT							
		DATE -	REVISD -									