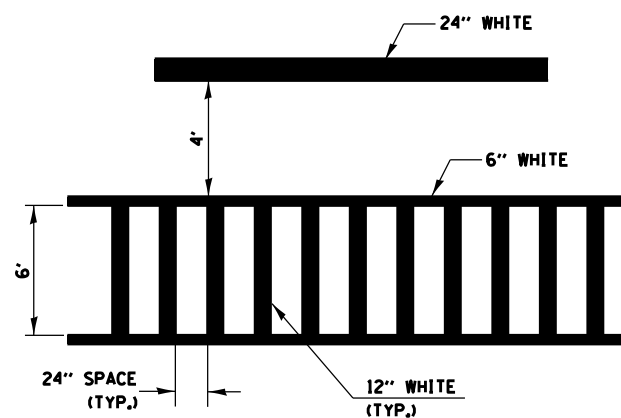
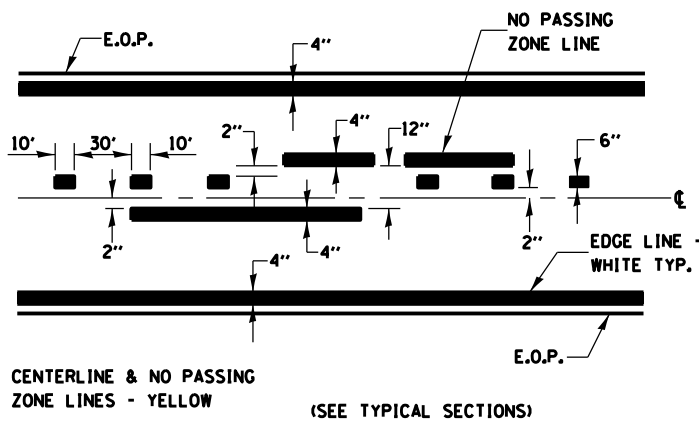


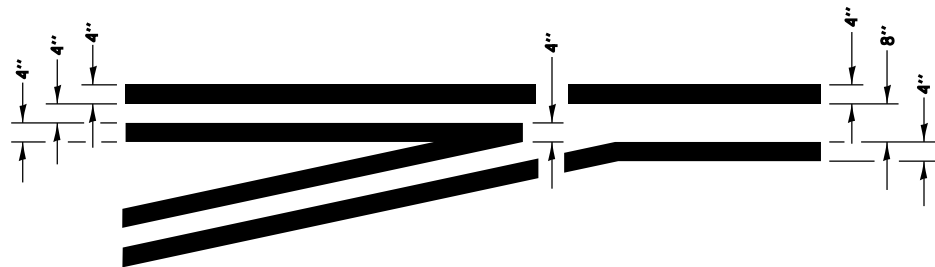
**TYPICAL APPLICATION
BI-DIRECTIONAL TURN LANE**



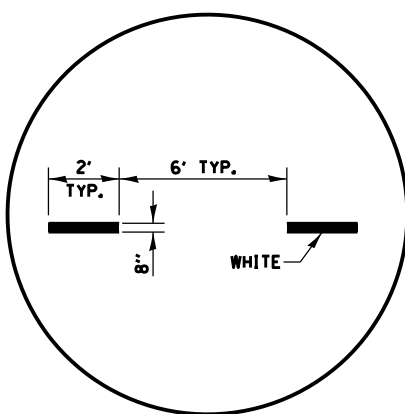
**TYPICAL SPACING DETAIL FOR
CROSSWALKS AND STOP BARS**



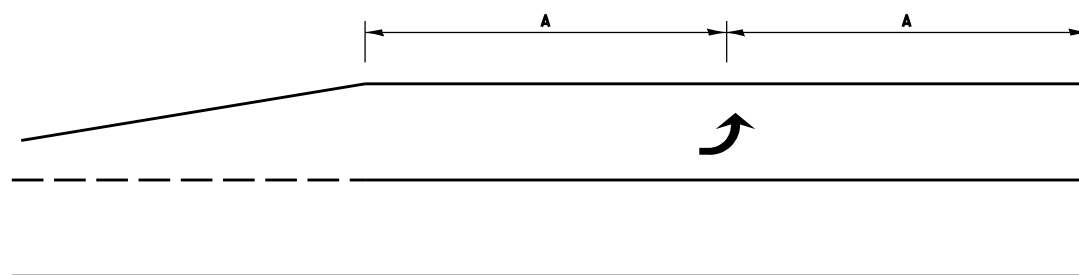
PAVEMENT MARKING



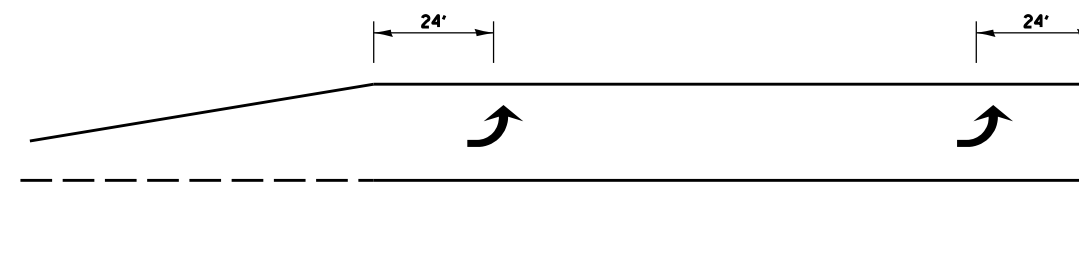
**LEFT TURN LANE
TYPICAL APPLICATION**



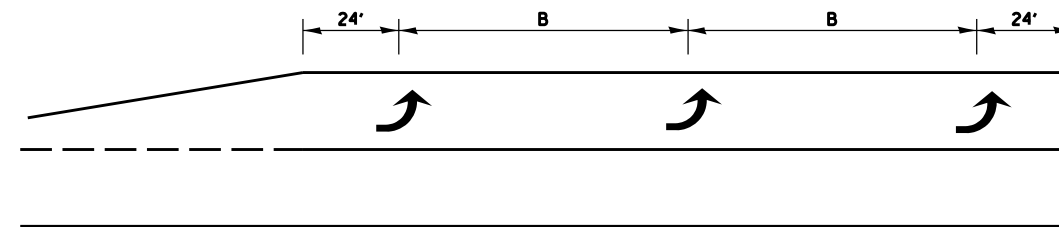
**ADVANCE AND INTERSECTION LANE
DIVIDER LINES**



99' AND UNDER



100' TO 149'



150' AND LONGER

**TYPICAL PLACEMENT OF ARROWS
IN TURN LANES**

FILE NAME = *FILE*	USER NAME = *USER*	DESIGNED -	REVISED -	STATE OF ILLINOIS DEPARTMENT OF TRANSPORTATION	DETAILS			F.A.P. RTE.	SECTION	COUNTY	TOTAL SHEETS	SHEET NO.
	PLOT SCALE = *SCALE*	DRAWN -	REVISED -					573	(116)RS-5	DEKALB	43	38
	PLOT DATE = *DATE*	CHECKED -	REVISED -		SCALE: SHEET OF SHEETS STA. TO STA.			CONTRACT NO. 66812				
		DATE -	REVISED -		ILLINOIS FED. AID PROJECT							