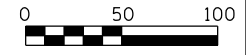
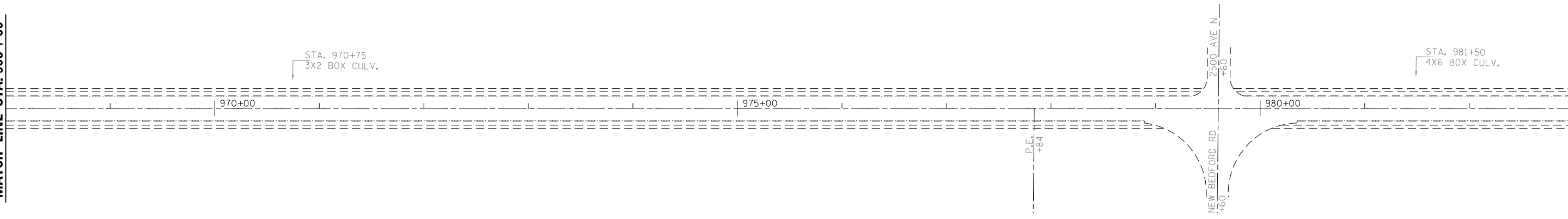




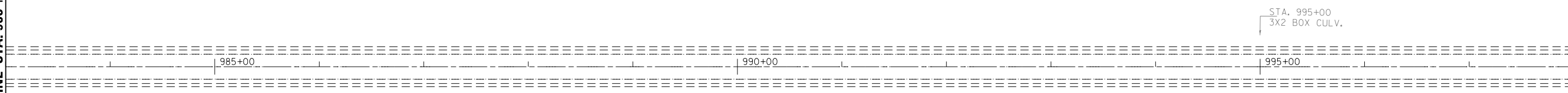
MATCH LINE STA. 968+00

MATCH LINE STA. 983+00



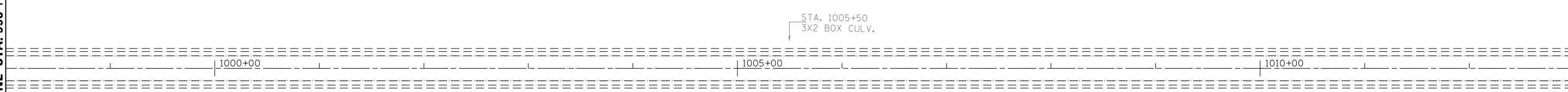
MATCH LINE STA. 983+00

MATCH LINE STA. 998+00



MATCH LINE STA. 998+00

MATCH LINE STA. 1013+00



FILE NAME =	USER NAME = duncanbd	DESIGNED -	REVISED -
ei:\pwork\pwork\dot\duncanbd\0304146\0366C34-sht-plan.dgn		DRAWN -	REVISED -
	PLOT SCALE = 100.0000' / in.	CHECKED -	REVISED -
	PLOT DATE = 6/6/2014	DATE -	REVISED -

**STATE OF ILLINOIS
DEPARTMENT OF TRANSPORTATION**

PLAN VIEW

SCALE: SHEET NO. OF SHEETS STA. TO STA.

F.A.P. RTE.	SECTION	COUNTY	TOTAL SHEETS	SHEET NO.
646	(103.104)RS-6	BUREAU	28	15
CONTRACT NO. 66C34				
ILLINOIS FED. AID PROJECT				