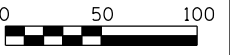
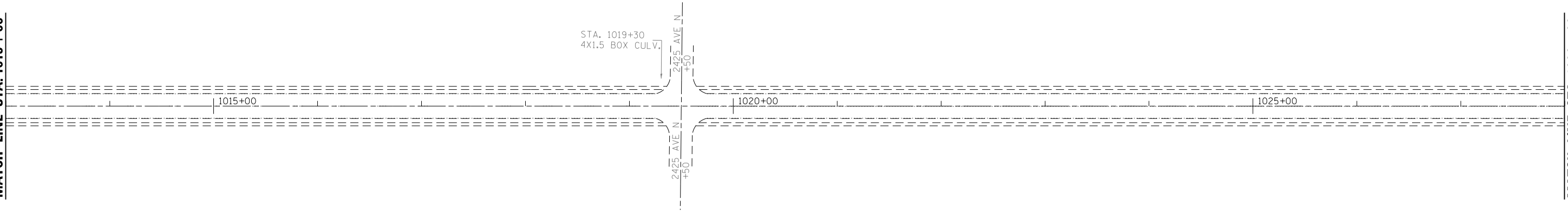




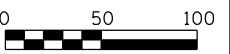

MATCH LINE STA. 1013 + 00

MATCH LINE STA. 1028 + 00



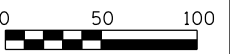
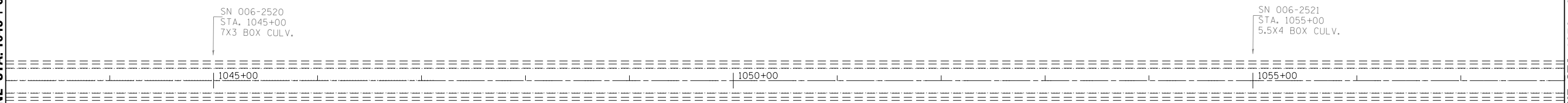
MATCH LINE STA. 1028 + 00

MATCH LINE STA. 1043 + 00



MATCH LINE STA. 1043 + 00

MATCH LINE STA. 1058 + 00



FILE NAME =	USER NAME = duncanbd	DESIGNED -	REVISED -
c:\pwwork\pwwork\duncanbd\0304146\036634-sht-plan.dgn		DRAWN -	REVISED -
	PLOT SCALE = 100.0000' / in.	CHECKED -	REVISED -
	PLOT DATE = 6/6/2014	DATE -	REVISED -

**STATE OF ILLINOIS
DEPARTMENT OF TRANSPORTATION**

PLAN VIEW

SCALE: SHEET NO. OF SHEETS STA. TO STA.

F.A.P. RTE.	SECTION	COUNTY	TOTAL SHEETS	SHEET NO.
646	(103.104)RS-6	BUREAU	28	16
CONTRACT NO. 66C34				
ILLINOIS FED. AID PROJECT				