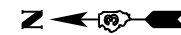
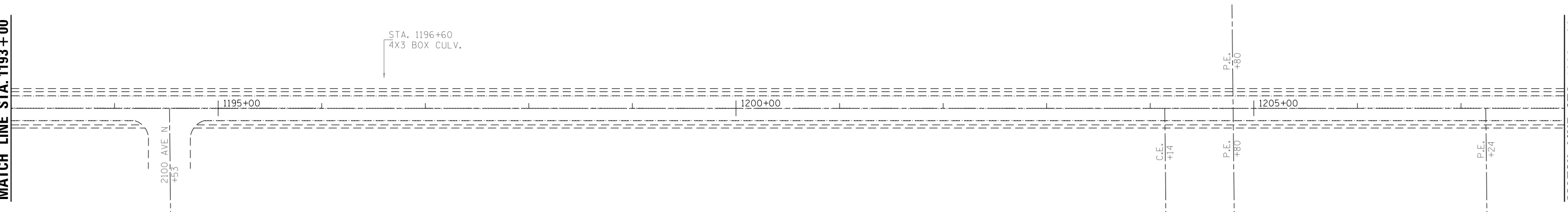
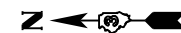
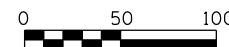
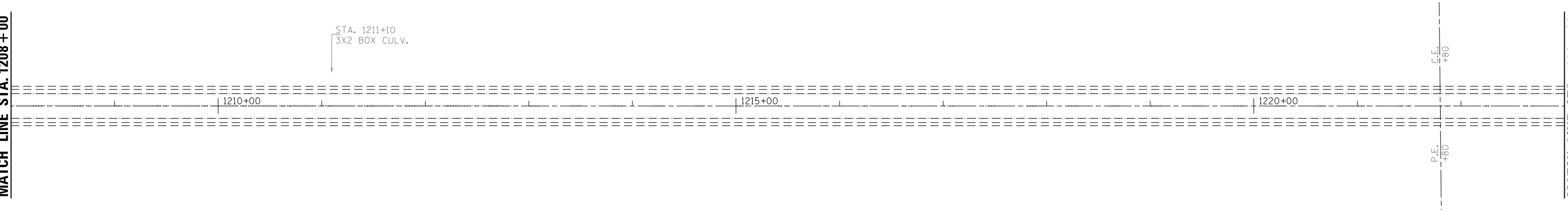




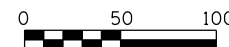
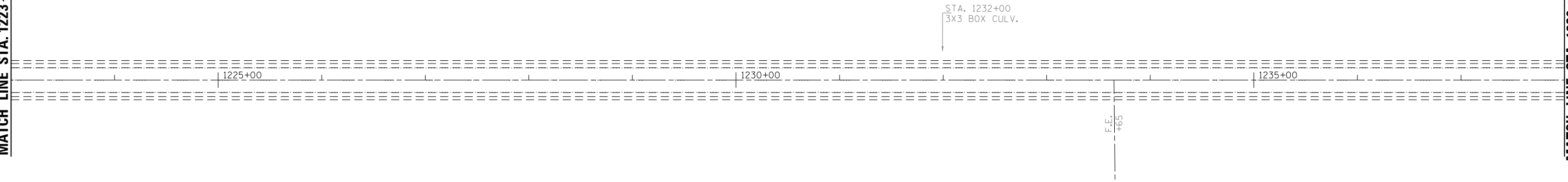
MATCH LINE STA. 1193 + 00



MATCH LINE STA. 1208 + 00



MATCH LINE STA. 1223 + 00



| | | | |
|--|------------------------------|------------|-----------|
| FILE NAME = | USER NAME = duncanbd | DESIGNED - | REVISED - |
| c:\pwwork\pwwork\duncanbd\0304146\0366634-sht-plan.dgn | | DRAWN - | REVISED - |
| | PLOT SCALE = 100.0000' / in. | CHECKED - | REVISED - |
| | PLOT DATE = 6/6/2014 | DATE - | REVISED - |

**STATE OF ILLINOIS
DEPARTMENT OF TRANSPORTATION**

PLAN VIEW

SCALE: SHEET NO. OF SHEETS STA. TO STA.

| F.A.P. RTE. | SECTION | COUNTY | TOTAL SHEETS | SHEET NO. |
|---------------------------|---------------|--------|--------------|-----------|
| 646 | (103.104)RS-6 | | 28 | 20 |
| CONTRACT NO. 66C34 | | | | |
| ILLINOIS FED. AID PROJECT | | | | |