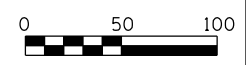
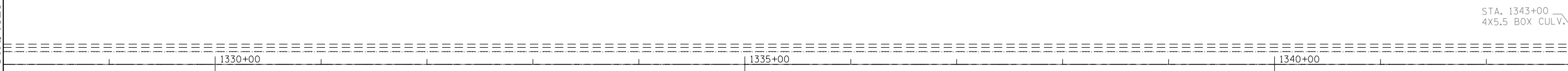




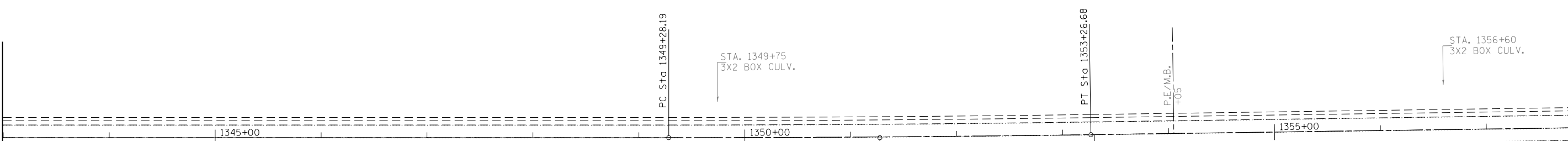
MATCH LINE STA. 1328+00

MATCH LINE STA. 1343+00



MATCH LINE STA. 1343+00

MATCH LINE STA. 1358+00

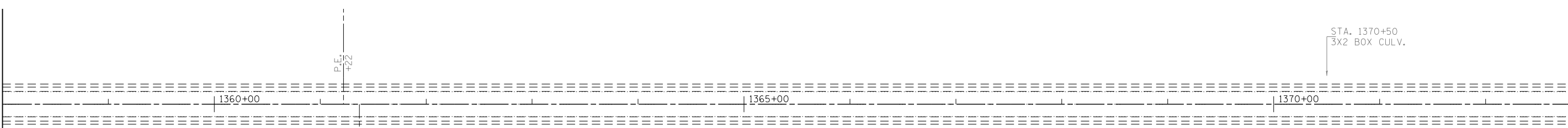


EXIST. CURVE EXCL-5
 PI STA. = 1351+27.44
 $\Delta = 0^\circ 49' 00''$ (LT)
 $D = 0^\circ 12' 18''$
 $R = 27,957.66'$
 $T = 199.25'$
 $L = 398.50'$
 $E = 0.71'$
 $e = \text{---}$
 $T.R. = \text{---}$
 $S.E. \text{ RUN} = \text{---}$
 $P.C. \text{ STA.} = 1349+28.19$
 $P.T. \text{ STA.} = 1353+26.68$

EXIST. CURVE EXCL-5
 PI STA. = 1352+97.96
 $\Delta = 0^\circ 49' 00''$ (LT)
 $D = 0^\circ 12' 18''$
 $R = 27,957.66'$
 $T = 199.25'$
 $L = 398.50'$
 $E = 0.71'$
 $e = \text{---}$
 $T.R. = \text{---}$
 $S.E. \text{ RUN} = \text{---}$
 $P.C. \text{ STA.} = 1350+98.71$
 $P.T. \text{ STA.} = 1354+97.21$

MATCH LINE STA. 1358+00

MATCH LINE STA. 1373+00



FILE NAME =	USER NAME = duncanbd	DESIGNED -	REVISED -
es:\pwork\pwork\dot\duncanbd\0304146\0366C34-sht-plan.dgn		DRAWN -	REVISED -
	PLOT SCALE = 100.0000' / in.	CHECKED -	REVISED -
	PLOT DATE = 6/6/2014	DATE -	REVISED -

**STATE OF ILLINOIS
DEPARTMENT OF TRANSPORTATION**

PLAN VIEW

SCALE: SHEET NO. OF SHEETS STA. TO STA.

F.A.P. RTE.	SECTION	COUNTY	TOTAL SHEETS	SHEET NO.
646	(103.104)RS-6		28	23
CONTRACT NO. 66C34				
ILLINOIS FED. AID PROJECT				