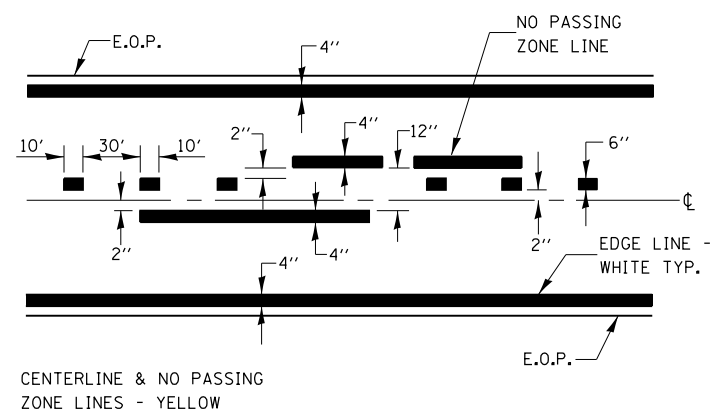
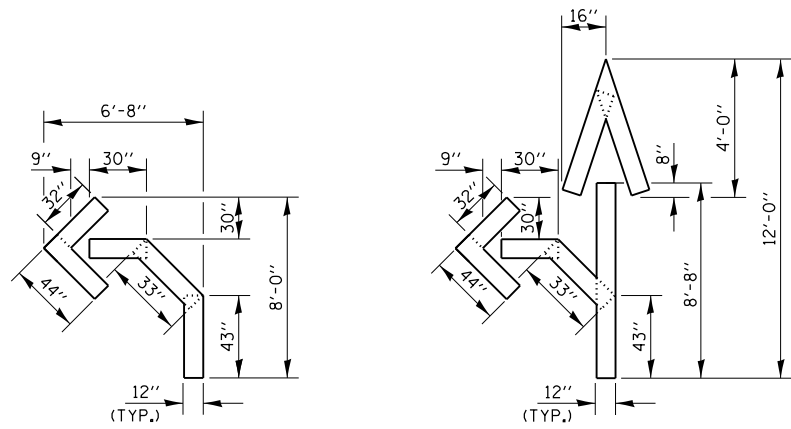


**LEFT TURN LANE WITH APPROACH MEDIAN**

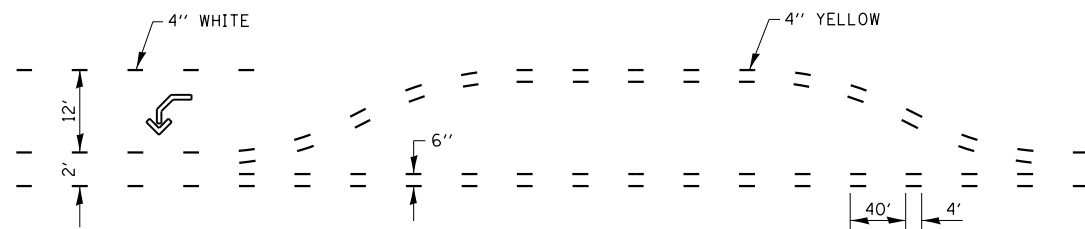


**PAVEMENT MARKING**

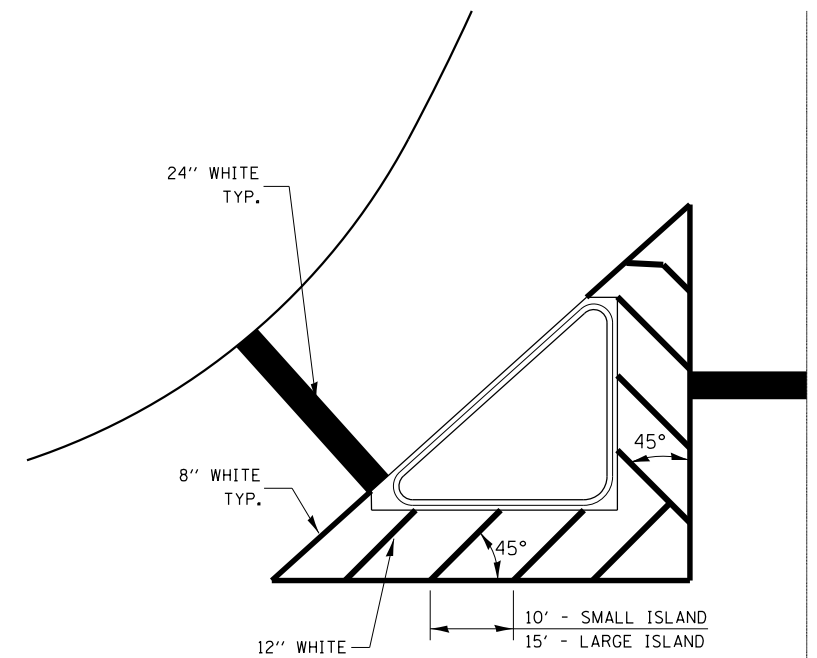


QUANTITY  
12" LINE = 16 LIN. FT.  
OR 4" LINE = 48 LIN. FT.

QUANTITY  
12" LINE = 29 LIN. FT.  
OR 4" LINE = 87 LIN. FT.



**SHORT-TERM PAVEMENT MARKING FOR MEDIANS AND ARROWS**



**TYPICAL ISLAND**

FILE NAME =	USER NAME = duncanbd	DESIGNED -	REVISED -	<b>STATE OF ILLINOIS DEPARTMENT OF TRANSPORTATION</b>	<b>DETAILS</b>			F.A.P. RTE.	SECTION	COUNTY	TOTAL SHEETS	SHEET NO.			
et:\pw\work\p\dot\duncanbd\0304146\0366C34-sht-details.dgn		DRAWN -	REVISED -		SCALE:	SHEET	OF	SHEETS	STA.	TO STA.	646	(103,104)RS-6	BUREAU	28	27
	PLOT SCALE = 100.0000' / in.	CHECKED -	REVISED -												
	PLOT DATE = 6/6/2014	DATE -	REVISED -												
ILLINOIS FED. AID PROJECT											CONTRACT NO. 66C34				