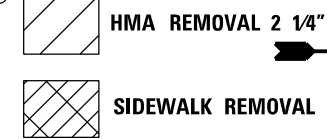
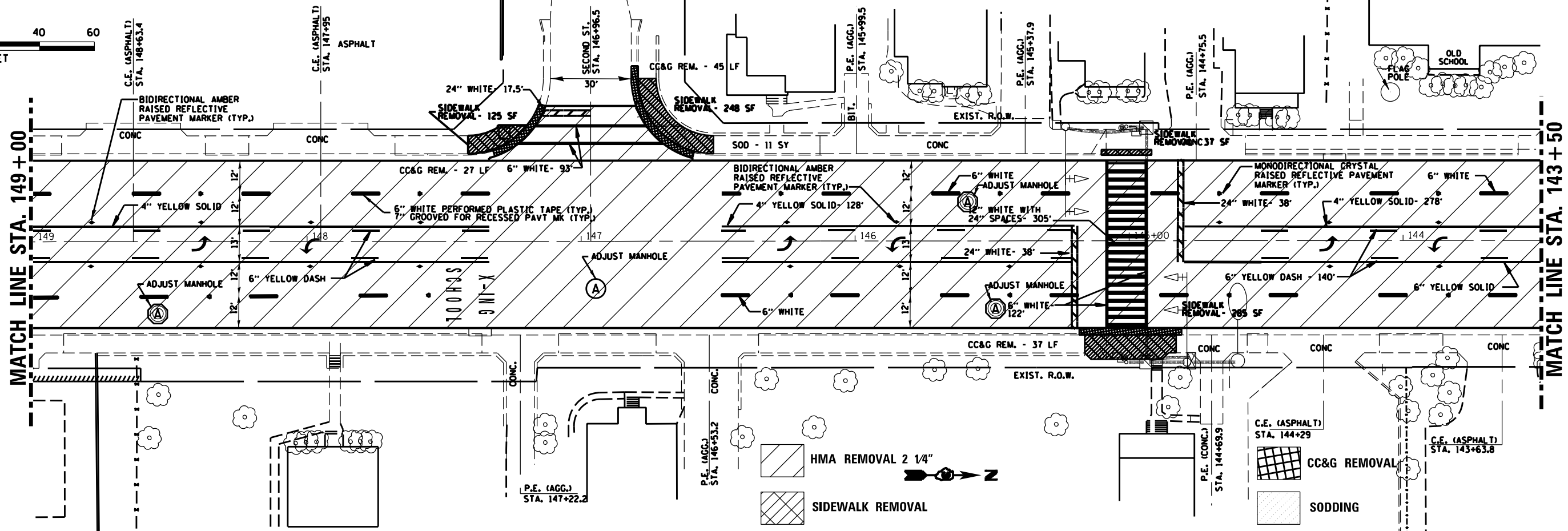




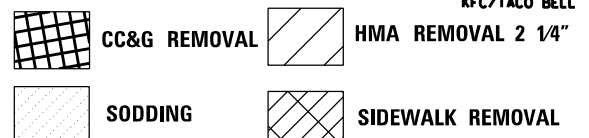
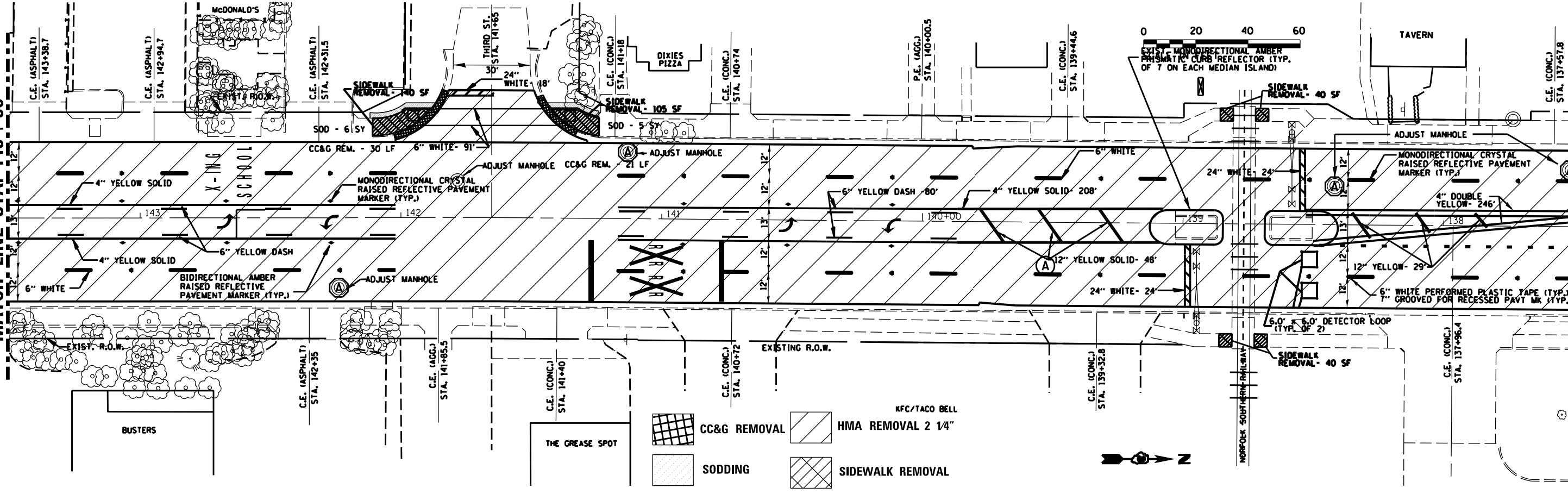
MATCH LINE STA. 149+00

MATCH LINE STA. 143+50



MATCH LINE STA. 143+50

MATCH LINE STA. 138+50



|             |                             |            |           |   |  |                 |                |                           |                |                 |              |  |
|-------------|-----------------------------|------------|-----------|---|--|-----------------|----------------|---------------------------|----------------|-----------------|--------------|--|
| FILE NAME = | USER NAME = mcFaddenka      | DESIGNED - | REVISED - | STATE OF ILLINOIS<br>DEPARTMENT OF TRANSPORTATION | PLAN SHEET<br>STA. 149+00 TO STA. 138+50 |                 | F.A.P. RTE. 68 | SECTION (S&G) RS-2        | COUNTY LASALLE | TOTAL SHEETS 41 | SHEET NO. 17 |  |
| Default     | 366C48-sht-plan.dgn         | DRAWN -    | REVISED - |   | SCALE:                                   | SHEET OF SHEETS | STA. TO STA.   | CONTRACT NO. 66C48        |                |                 |              |  |
|             | PLOT SCALE = 40.0000' / in. | CHECKED -  | REVISED - |   |  |                 |                | ILLINOIS FED. AID PROJECT |                |                 |              |  |
|             | PLOT DATE = 6/6/2014        | DATE -     | REVISED - |   |  |                 |                |                           |                |                 |              |  |