
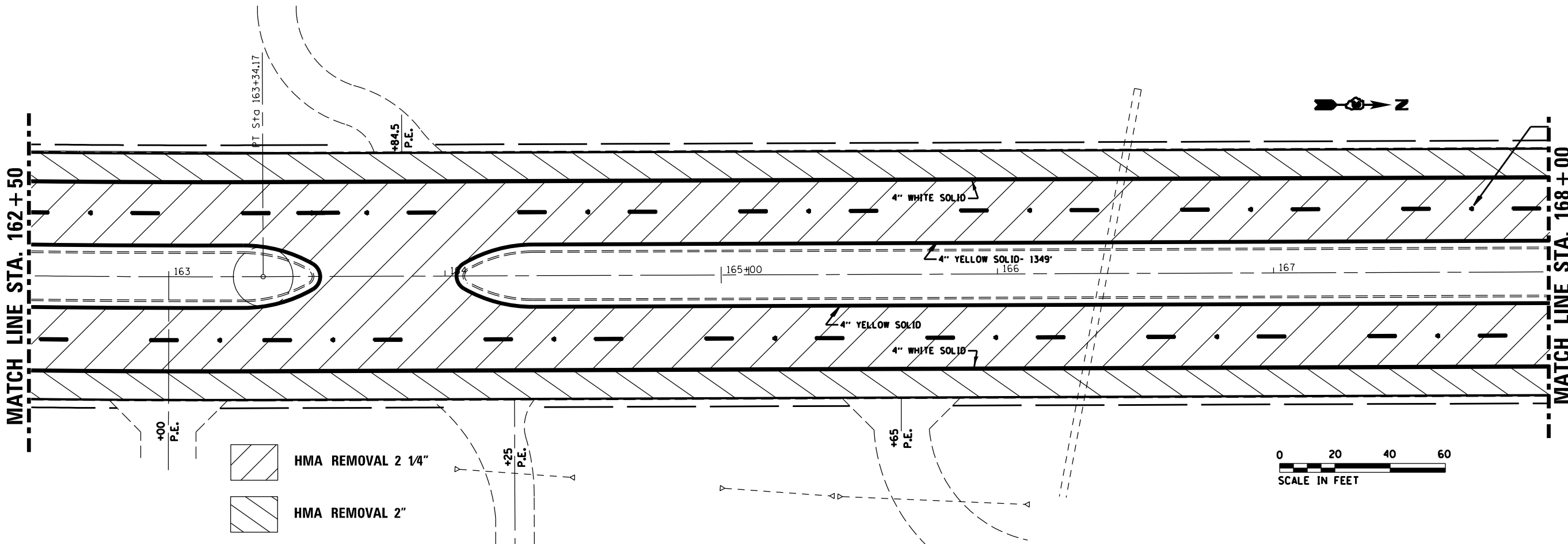


 HMA REMOVAL 2 1/4"
 HMA REMOVAL 2"



 HMA REMOVAL 2 1/4"
 HMA REMOVAL 2"

FILE NAME = e:\pw\work\p1dot\mcfaddenka\d0306852\366C48-sht-plan.dgn	USER NAME = mcfaddenka	DESIGNED -	REVISED -	STATE OF ILLINOIS DEPARTMENT OF TRANSPORTATION	PLAN SHEET STA. 157 + 00 TO STA. 168 + 00				F.A.P. RTE.	SECTION	COUNTY	TOTAL SHEETS	SHEET NO.
	PLOT SCALE = 40.0000' / in.	CHECKED -	REVISED -		SCALE:	SHEET	OF	SHEETS	STA.	TO STA.	68	(5&6) RS-2	LASALLE
Default	PLOT DATE = 6/5/2014	DATE -	REVISED -		CONTRACT NO. 66C48 ILLINOIS FED. AID PROJECT								