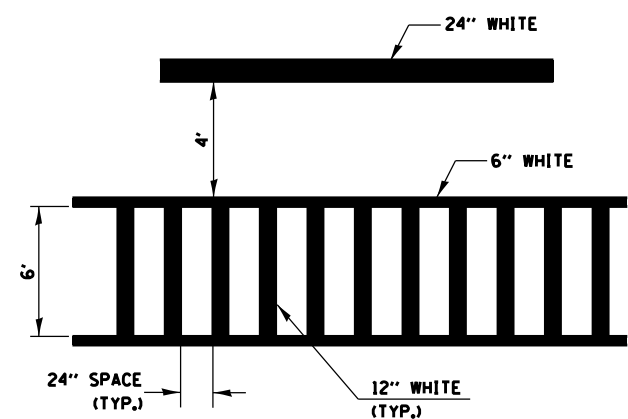


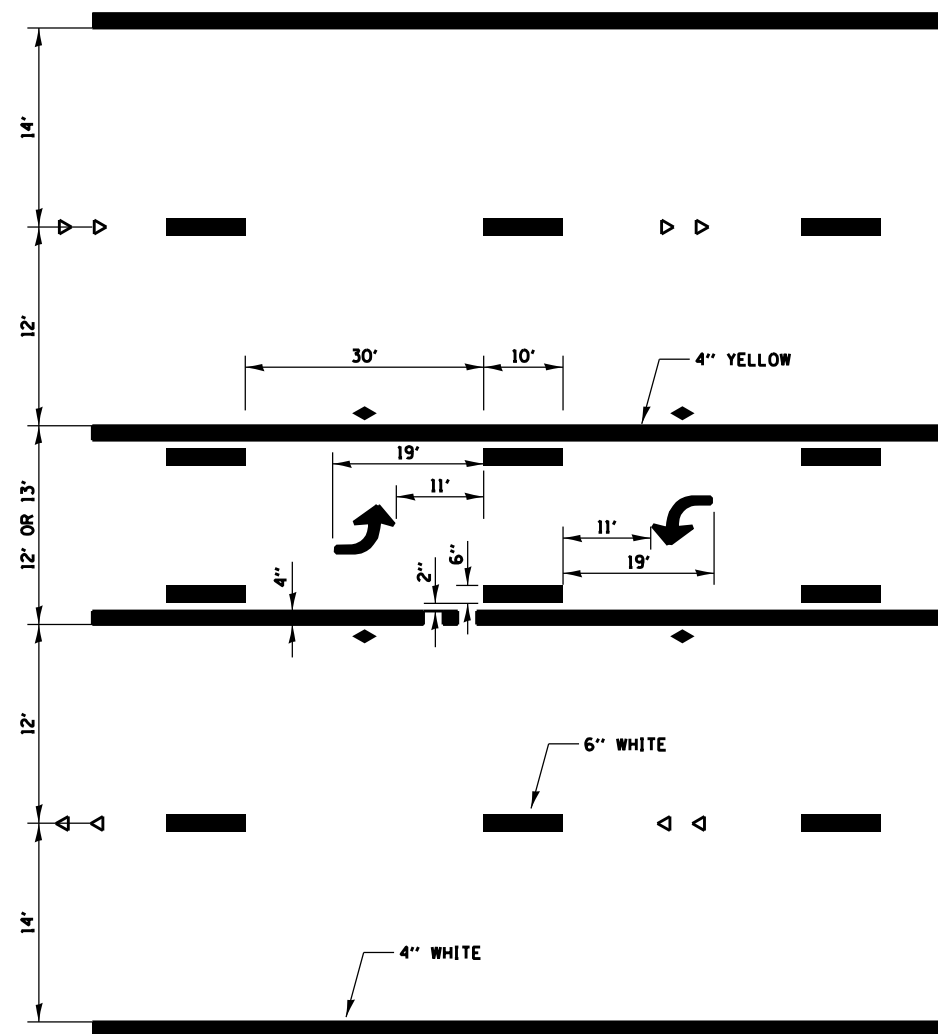
TYPICAL SPACING DETAIL FOR CROSSWALKS AND STOP BARS

OPTION 1

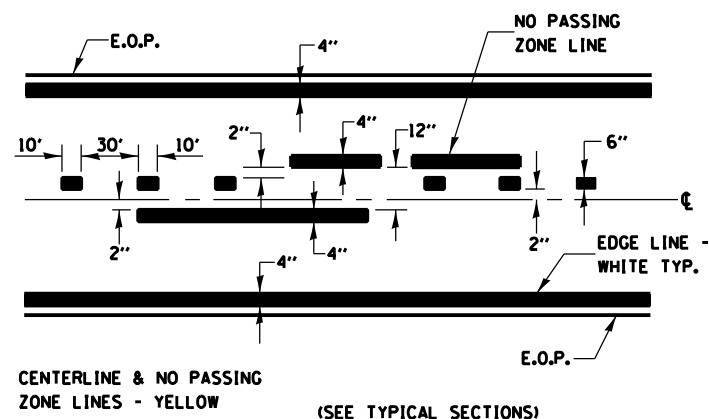


TYPICAL SPACING DETAIL FOR CROSSWALKS AND STOP BARS

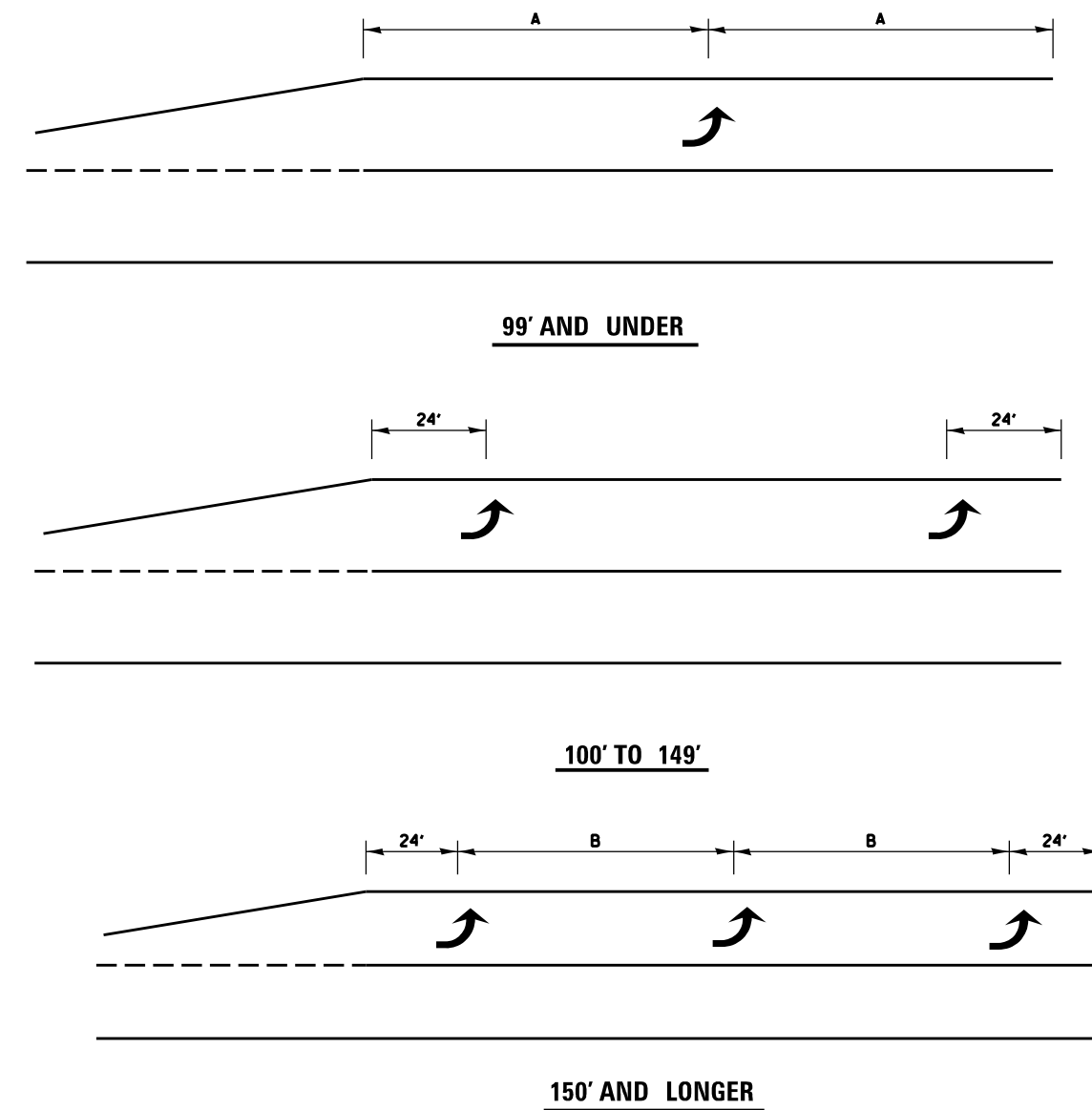
OPTION 2



**TYPICAL APPLICATION
TWO WAY LEFT TURN LANE (TWLTL)**



PAVEMENT MARKING



**TYPICAL PLACEMENT OF ARROWS
IN TURN LANES**

URBAN PAVEMENT MARKING

FILE NAME =	USER NAME = mcfaddenka	DESIGNED -	REVISED -	STATE OF ILLINOIS DEPARTMENT OF TRANSPORTATION	DETAILS			F.A.P. RTE.	SECTION	COUNTY	TOTAL SHEETS	SHEET NO.
ca:\pwork\pwork\mcfaddenka\0306852\366C48-shd-details.dgn	PLOT SCALE = 100.0000' / 1"	DRAWN -	REVISED -					68	(5 & 6) RS-2	LASALLE	41	36
PLOT DATE = 6/5/2014	DATE -	CHECKED -	REVISED -		SCALE: SHEET NO. OF SHEETS STA. TO STA.			CONTRACT NO. 66C48				
					FED. ROAD DIST. NO. ILLINOIS FED. AID PROJECT							