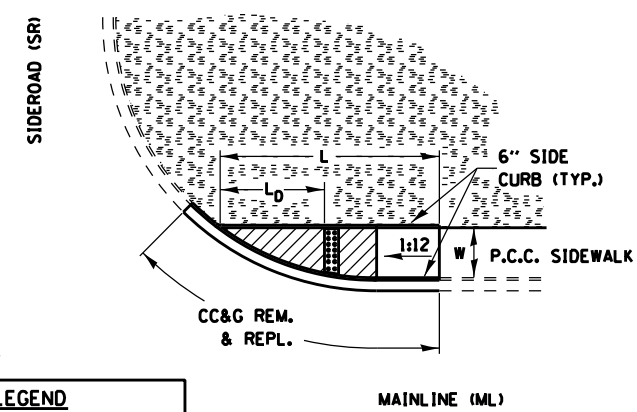


LEGEND

	PLANTING OR OTHER NON-WALKING SURFACE
	SLOPE = 2% MAX.
	DETECTABLE WARNING

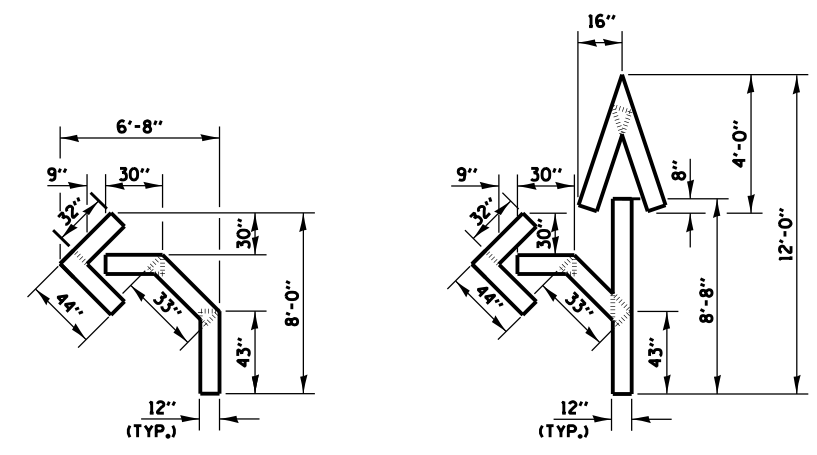
**ADA SIDEWALK ACCESSIBILITY RAMPS
METHOD 3**



LEGEND

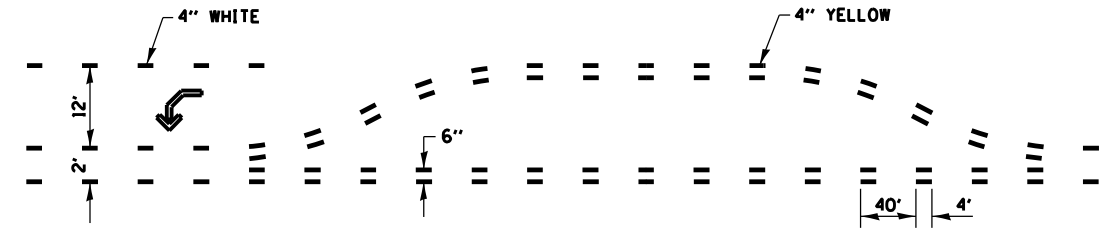
	PLANTING OR OTHER NON-WALKING SURFACE
	SLOPE = 2% MAX.
	DETECTABLE WARNING

**ADA SIDEWALK ACCESSIBILITY RAMPS
METHOD 4**

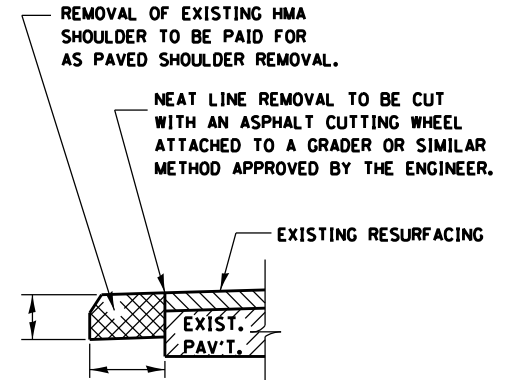


QUANTITY
12" LINE = 16 LIN. FT.
OR 4" LINE = 48 LIN. FT.

QUANTITY
12" LINE = 29 LIN. FT.
OR 4" LINE = 87 LIN. FT.



**SHORT-TERM PAVEMENT MARKING
FOR MEDIANS AND ARROWS**



**REMOVAL OF EXISTING
HMA SHOULDER**

FILE NAME =	USER NAME = mcfaddenka	DESIGNED -	REVISED -	STATE OF ILLINOIS DEPARTMENT OF TRANSPORTATION	DETAILS	F.A.P. RTE.	SECTION	COUNTY	TOTAL SHEETS	SHEET NO.	
e:\pwork\pwork\mcfaddenka\0306852\366C48-shr-detals.dgn		DRAWN -	REVISED -			68	(5 & 6) RS-2	LASALLE	41	40	
PLOT SCALE = 100.0000' / 1"		CHECKED -	REVISED -			CONTRACT NO. 66C48					
PLOT DATE = 6/5/2014		DATE -	REVISED -			FED. ROAD DIST. NO.	ILLINOIS FED. AID PROJECT				
				SCALE:	SHEET NO. OF SHEETS	STA.	TO STA.				