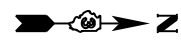
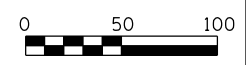



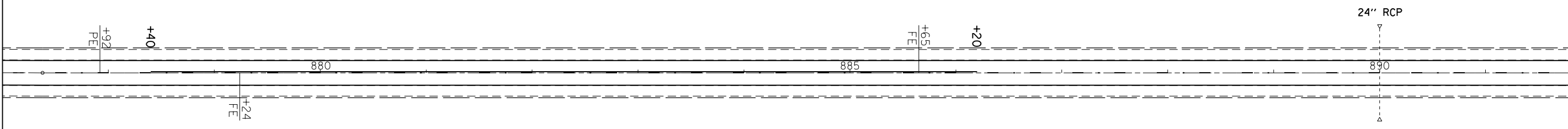
MATCH LINE STA. 862+00

MATCH LINE STA. 877+00



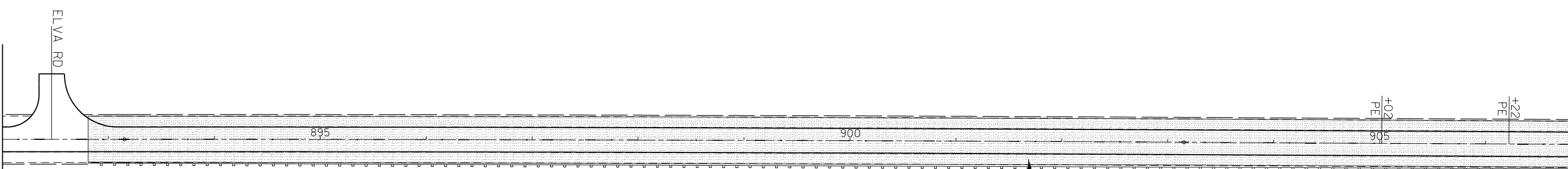
MATCH LINE STA. 877+00

MATCH LINE STA. 892+00



MATCH LINE STA. 892+00

MATCH LINE STA. 907+00



FILE NAME =	USER NAME = duncanbd	DESIGNED -	REVISED -
ei:\pwork\pwork\dot\duncanbd\0373950\0386047-sh1-plan.dgn		DRAWN -	REVISED -
	PLOT SCALE = 100.0000' / in.	CHECKED -	REVISED -
	PLOT DATE = 6/4/2014	DATE -	REVISED -

**STATE OF ILLINOIS  
DEPARTMENT OF TRANSPORTATION**

**PLAN VIEW**

SCALE: 1=50      SHEET NO. 8 OF 17 SHEETS      STA. 862+00 TO STA. 907+00

F.A.P. RTE.	SECTION	COUNTY	TOTAL SHEETS	SHEET NO.
68	(29,30)RS-4	DEKALB	26	19
CONTRACT NO. 66952				
ILLINOIS FED. AID PROJECT				