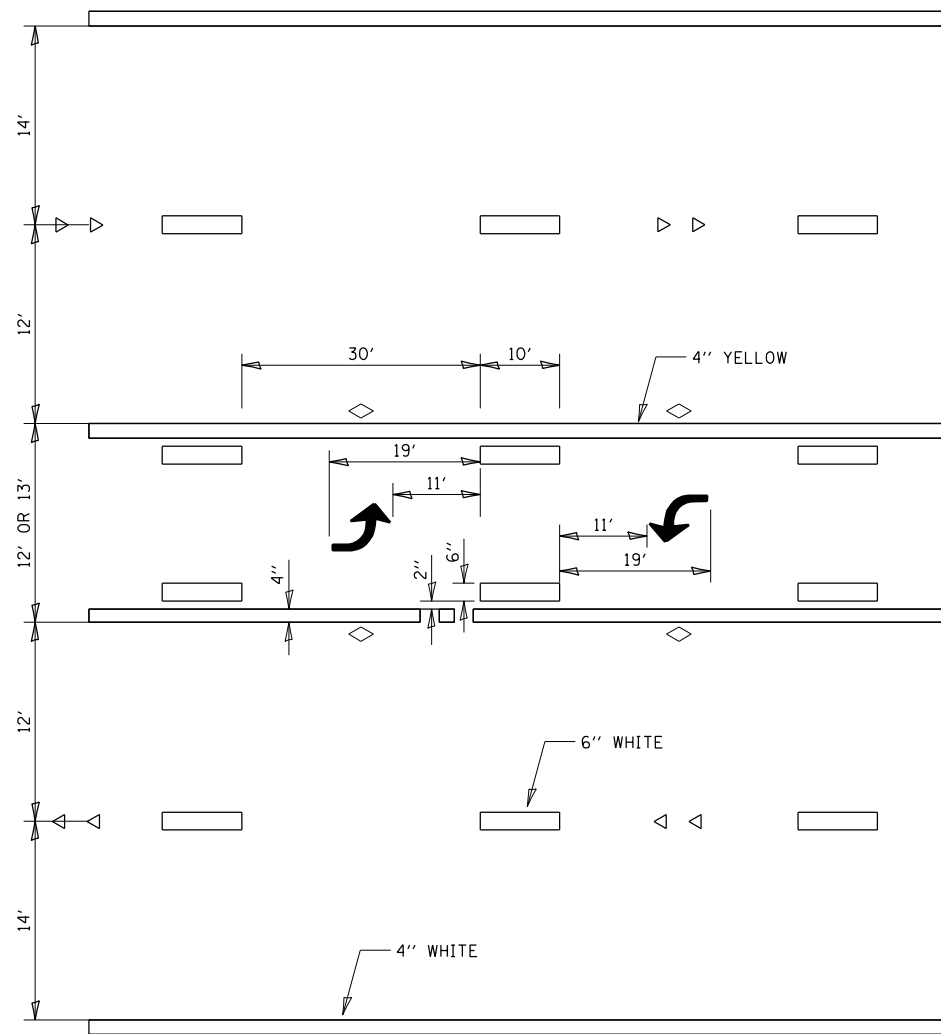
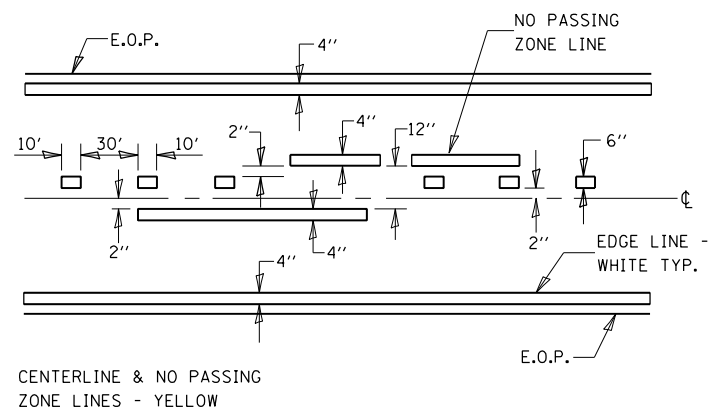


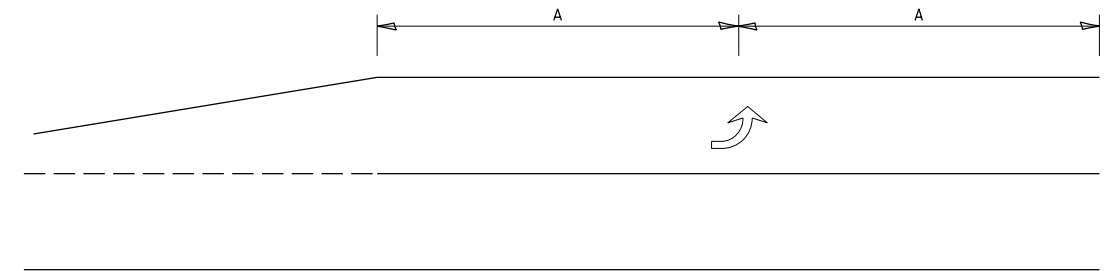
**TYPICAL SPACING DETAIL FOR CROSSWALKS AND STOP BARS**



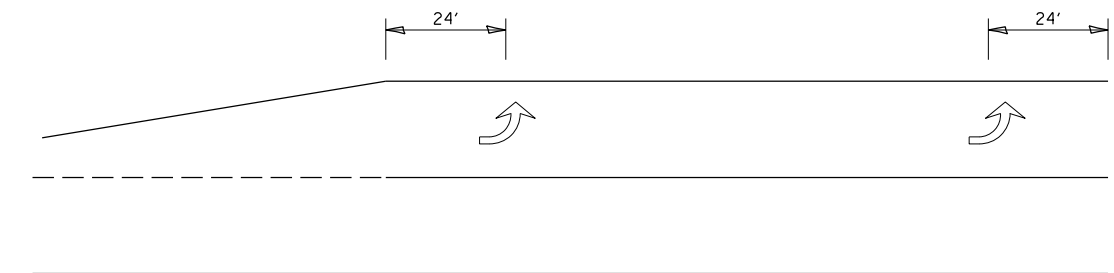
**TYPICAL APPLICATION TWO WAY LEFT TURN LANE (TWLTL)**



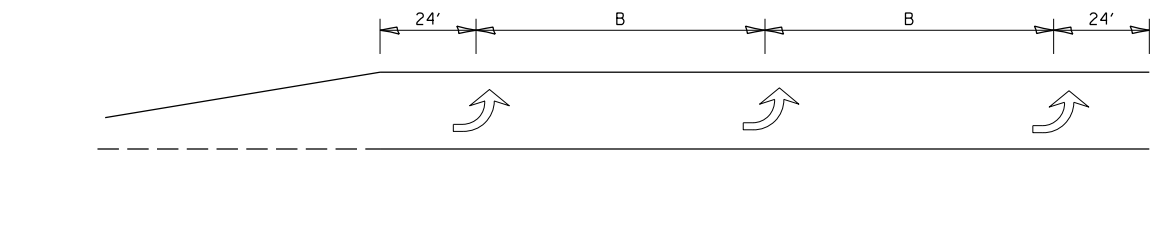
**PAVEMENT MARKING**



**99' AND UNDER**



**100' TO 149'**



**150' AND LONGER**

**TYPICAL PLACEMENT OF ARROWS IN TURN LANES**

# URBAN PAVEMENT MARKING

FILE NAME =	USER NAME = budzynskim	DESIGNED -	REVISED -
ca:\pw\work\p\dot\budzynskim\d0377438\066058-sh-t-details.dgn		DRAWN -	REVISED -
	PLOT SCALE = 100.0000' / 1in.	CHECKED -	REVISED -
	PLOT DATE = 6/7/2014	DATE -	REVISED -

STATE OF ILLINOIS  
DEPARTMENT OF TRANSPORTATION

DETAILS

SCALE: \_\_\_\_\_ SHEET NO. \_\_\_\_ OF \_\_\_\_ SHEETS STA. \_\_\_\_\_ TO STA. \_\_\_\_\_

F.A.P. RTE.	SECTION	COUNTY	TOTAL SHEETS	SHEET NO.
91	011.118.118-3.118-2/BS-2	KANKAKEE	16	15
CONTRACT NO. 66058			ILLINOIS FED. AID PROJECT	