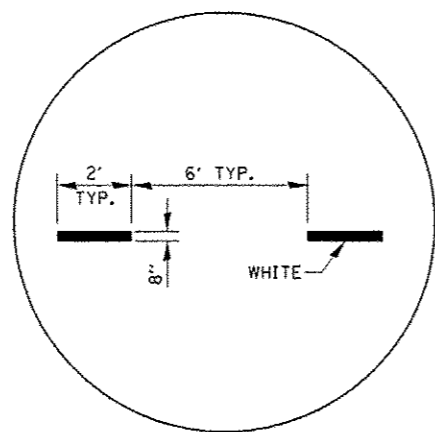
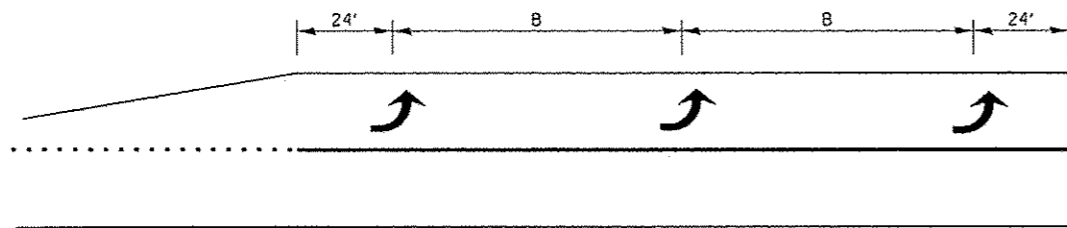


PLAN
PAVEMENT MARKING LIMITS

STA. 20+39 - STA. 23+78 LT & RT
STA. 25+97 - STA. 30+77 LT & RT

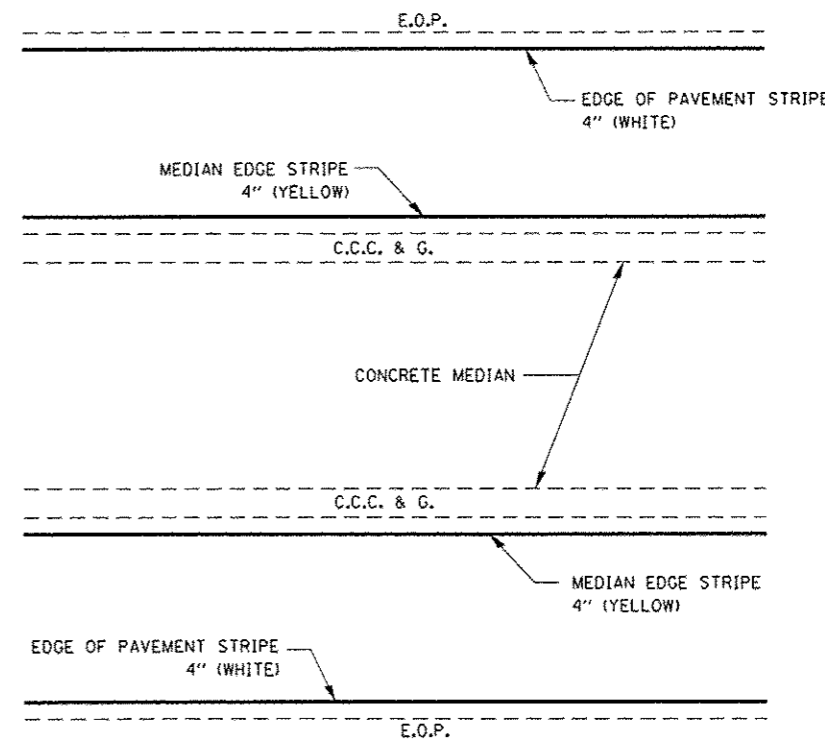


**ADVANCE AND INTERSECTION LANE
DIVIDER LINES**



150' AND LONGER

**TYPICAL PLACEMENT OF ARROWS
IN TURN LANES**



TYPICAL PAVEMENT MARKINGS

FILE NAME : c:\pwwork\pwwork\woodshankr\100360312	USER NAME : woodshankr	DESIGNED - RON WOODSHANK	REVISED -	STATE OF ILLINOIS DEPARTMENT OF TRANSPORTATION	PAVEMENT MARKINGS		F.A.P. RTE. 697	SECTION (27-1HB-2)JR	COUNTY FORD	TOTAL SHEETS 27	SHEET NO. 11
	PLT SCALE = 100.00' / 1" =	CHECKED - YODESH PATEL	REVISED -				SCALE: _____ SHEET NO. 1 OF 1 SHEETS STA. _____ TO STA. _____		CONTRACT NO. 66074		ILLINOIS FED. AID PROJECT
PLT DATE = 5/19/2014	DATE = 2/10/2014	DATE = 2/10/2014	REVISED -								